

DRAFT



DuPage County Division of Transportation
FY2024-2028
Transportation Improvement Program

Prepared by

DuPage County Division of Transportation
421 N. County Farm Road
Wheaton, IL 60187
630.407.6900

https://www.dupagecounty.gov/government/departments/transportation/capital_program_and_plans/

Questions and Comments? Please contact:

William Eidson
County Engineer/ Acting Director

John Loper
Chief Transportation Planner

Endorsed by

Transportation Committee
of the DuPage County Board

Mary Fitzgerald Ozog, Chair - District 4
Sam Tornatore - District 1
Elizabeth Chaplin - District 2
Lucy Chang Evans - District 3
Sadia Covert - District 5
James Zay - District 6

Front cover photos:

Gary Avenue Multi-use Path and CN Railroad crossing

Table of Contents

GUIDE TO THE TRANSPORTATION IMPROVEMENT PROGRAM.....	1
PROJECT TYPE	1
PROJECT PHASE.....	2
PROJECT FUNDING.....	3
FISCAL YEAR 2024-2028 PROGRAM.....	5
2024-2028 PROGRAM DETAILS.....	5
PROGRAM FUNDING.....	7
GEOGRAPHIC DISTRIBUTION OF PROJECTS	8
FY 2024-28 TRANSPORTATION IMPROVEMENT PROGRAM LIST.....	12
FY 2024-28 TRANSPORTATION IMPROVEMENT PROGRAM PROJECT PAGES	16

GUIDE TO THE TRANSPORTATION IMPROVEMENT PROGRAM

The DuPage County Division of Transportation (DuDOT) Fiscal Year 2024-2028 Transportation Improvement Program (Program) is intended as a short-term prospectus on DuPage County DOT revenues and major capital expenditures. This Program is not intended as a budget document and does not include personnel, operating, contractual, and equipment costs.

The Program reflects capital and capital maintenance projects that are anticipated to be active during the five years of the Program. Projects that are included in the Program list may be single-year, multi-year or recurring annual projects. The individual project summaries reflect a variety of pieces of information including:

- Project location and limits
- Section number and Activity code (project identifiers)
- CMAP TIP reference
- Project Type
- Leading and Letting Agencies
- Year of Project Letting
- County Board Districts
- Municipalities
- Project Partnerships
- Congressional Districts
- Project Description
- Project Cost by phase of Project
- Project Funding and Allocation of funds by fund source

Projects that have been recently completed where the County is awaiting final invoicing from the State or other agency are included in the project summaries as evidence of County obligation and level of commitment.

PROJECT TYPE

The Long Range Transportation Plan (Plan) identified a number of categories or types of projects to track related to the goals expressed in that Plan. Key project types include:

- Facilities
- Maintenance
- Mobility
- Operations
- Safety
- State of Good Repair
- Sustainability & Resilience
- System Enhancement
- System Expansion

Facilities refers to the construction or reconstruction of highway facilities such as garages, offices, and material storage, necessary for accomplishing the mission of the DOT..

Mobility projects include a variety of bicycle and pedestrian improvements from trail construction or extensions, sidewalks, and multi-use path construction or paving.

Operations refers to traffic signal and system operations. Projects that are found under this category might include signal modernization, signal interconnections, remote communications, and lighting.

Safety projects encompass a wide variety of improvements from installation of crosswalks, signage, medians, guardrails and other protective barriers or appurtenances. Safety projects also include intersection improvements that provide channelization, signal modernization and signal operation and phasing changes.

State of Good Repair is the category that reflects improvements that extend the useful service life of DOT assets including roadways, bridges, signals. Typical projects include pavement preservation (patching, crack sealing), resurfacing, bridge repairs, and signal modernization.

Sustainability and Resilience is a category that reflects improvements intended to reduce emissions and pollutants and to ensure our infrastructure is resilient to the effects of climate change. Typical projects include those that reduce congestion, provide mode choices and address recurrent flooding impacts caused by flooding.

System Enhancement represents projects that enhance the performance of our transportation network including intersection improvements, widening, signal interconnects, and trail, path and sidewalk connections.

System Expansion includes adding lanes to roadways, extended roadways or trail systems, grade separations and new roadway alignments.

The Plan summaries also indicate project subtypes and activities that elaborate on the type of work being performed with each project.

PROJECT PHASE

Two tables are included in the project summary sheets: the Project Cost by Phase Table and the Project Funding by Source Table.

It is our objective to demonstrate a) the present status of the project in terms of project readiness or project schedule, and b) the sources of funding that will be used to pay for the project.

Project phase refers to the stages typical of a project from feasibility study to through construction. The phases (and abbreviations) that are found in the document include:

- **FEAS_PLAN** –Feasibility studies are usually performed when the scope of a project, limits, support, or cost magnitude is unknown.
- **E1** – Preliminary Engineering or Environmental Engineering phase where existing conditions and environmental constraints of a project are examined, preliminary geometry and scope defined, public and stakeholder engagement to ensure project support is undertaken and property acquisition determined ahead of design work.

- **E2** – Design engineering phase and includes the preparation of detailed improvement plans, , specifications, estimates of cost and schedule, local, utility and railroad coordination and agreement preparation, and permitting.
- **LA** – Land Acquisition phase involves the procedures necessary to secure needed property interests for a project. Scope includes title services, preparation of plats and legal descriptions, appraisals, right of way negotiation, and right of way and easement acquisition.
- **E3** – Construction Engineering includes oversight, inspection, documentation, insurance the contractor adheres to the contract plans and specifications and materials testing of construction projects.
- **C** – Construction includes the actual construction phase of a project through a contract awarded to a contractor. C is used when DOT is the letting and contracting authority.
- **PA** – refers to Participation. Use of the Participation phase code means that either the County or some other agency is participating in the cost of a project but is not the contract awarding agency. This designation is most often used when DOT is matching federal funds that have been awarded the project.
- **M** – refers to a project that is considered as capital maintenance activity. An example of this will be our annual pavement maintenance contracts where highways are being resurfaced as part of a State of Good Repair project.

For each project, the table will show the phases that are anticipated to be active during the Program. As projects advance, phases will appear or disappear from the table. Please note that not all projects will have all phases active during this Program and it is common to see phases extend over multiple fiscal years.

It should be noted that many of the phase costs in the tables are engineering estimates. Estimates are derived from the scope of the project generated in E1 or E2 of the project. Construction cost estimates that are 3-5 years out in the schedule are estimates and will change and be refined over the duration of the project as the details of the project and market conditions emerge and construction schedule is established.

PROJECT FUNDING

In the Project Funding by Source Table, DOT references the known project funding sources as of the time of the publication of the Program. It is not uncommon that new or revised funding sources will occur as a result of grant awards, changes in revenue forecasts, or new partnerships as a project progresses.

Program funding source definitions:

- **County Local Gas Tax:** local option motor fuel tax imposed by DuPage County..
- **County Motor Fuel Tax:** County share of the motor fuel taxes collected by the State and distributed by formula.

- **County Motor Fuel Tax Bond:** County share of proceeds of bonds sold by the State on behalf of local agencies as authorized by under the State’s Rebuild Illinois Capital program.
- **County Impact Fee:** funds from the impact fee program can be used on capital projects only and expenditures are limited to projects qualified under the Comprehensive Road Improvement Plan. Funds can only be expended in the fee district in which they were collected.
- **Federal STP:** Federal Surface Transportation Program funds administered by the DuPage Mayors and Managers Conference. Projects awarded these funds require a local match.
- **Federal CMAQ:** Congestion Mitigation Air Quality federal funds are competitive awards granted by the Chicago Metropolitan Agency for Planning (CMAP) to projects that reduce congestion and carbon emissions. Projects awarded these funds require a 20% local match.
- **Federal HSIP:** Highway Safety Improvement Program are competitive awards for projects that improve safety and administered by the State of Illinois. Projects awarded these funds require a 10% local match.
- **ICC GCPF:** Illinois Commerce Commission Grade Crossing Protection Fund. This funding source generally pertains when DOT is working to improve a highway or pedestrian rail crossing, when crossing gates or grade separation designs are components of a project.
- **Participation:** Local, Tollway and IDOT agreements that stipulate cost participation in DOT projects for improvements to assets under their jurisdiction.

Multiple funding sources are often used throughout the life cycle of a project. Funding sequencing is often complex in multi-year projects and DOT endeavors to represent the amount of each fund anticipated to be used in each year. When project delays occur, DOT will attempt to update the TIP in the succeeding annual program.

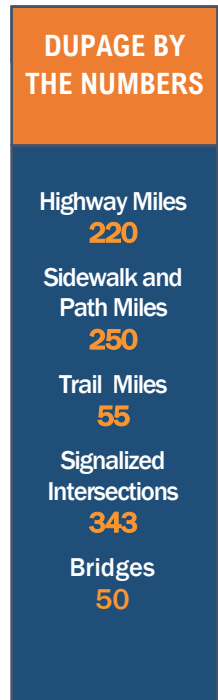
Both tables shown in the project summaries include an MYB column. This column represents project phases beyond the Program 5-year term MYB total costs are listed for information only and are not part of the five-year TIP rollup statistics or totals.

FISCAL YEAR 2024-2028 PROGRAM

The DuPage County Division of Transportation is responsible for 220 miles of highway (with approximately 970 lane-miles of pavement), 250 miles of sidewalk and bike path, 55 miles of multi-purpose trail, 343 traffic signals (with more than 80% of signals in coordinated systems), and 50 bridges. Numerous other assets such as guardrail, retaining wall, detention basins, lighting and landscaping are part of this program as well.

The typical county highway is a 4/5 lane pavement, generally has enclosed drainage and is usually accompanied by sidewalk or path within rights of way ranging from 66 to 200 feet in width. The typical county highway carries between 20 and 25,000 vehicles per day, about 5% of which are commercial vehicles. The trail system is unpaved except in locations approaching streets and highways. The DOT maintains 11 pedestrian bridges which cross high-volume road or rail corridors.

The Division of Transportation does not own, operate, or maintain any transit, ride-hailing, para-transit or similar services and, therefore, transit projects will not be found in this program. DuPage County is supportive of Pace and Metra services and will often cooperate with these agencies regarding specific infrastructure projects.



2024-2028 PROGRAM DETAILS

The program features 98 projects including the following breakdown of project types:

Table 1 - Project Types Included in FY-24-28 Program

Project Type	Count
Administration	1
Facility	2
Maintenance	4
Miscellaneous	1
Mobility	12
Operations	7
Prof Service	21
Safety	8
State of Good Repair	19
Sustainability/Resilience	3
System Enhancement	18
System Expansion	2
TOTAL	98

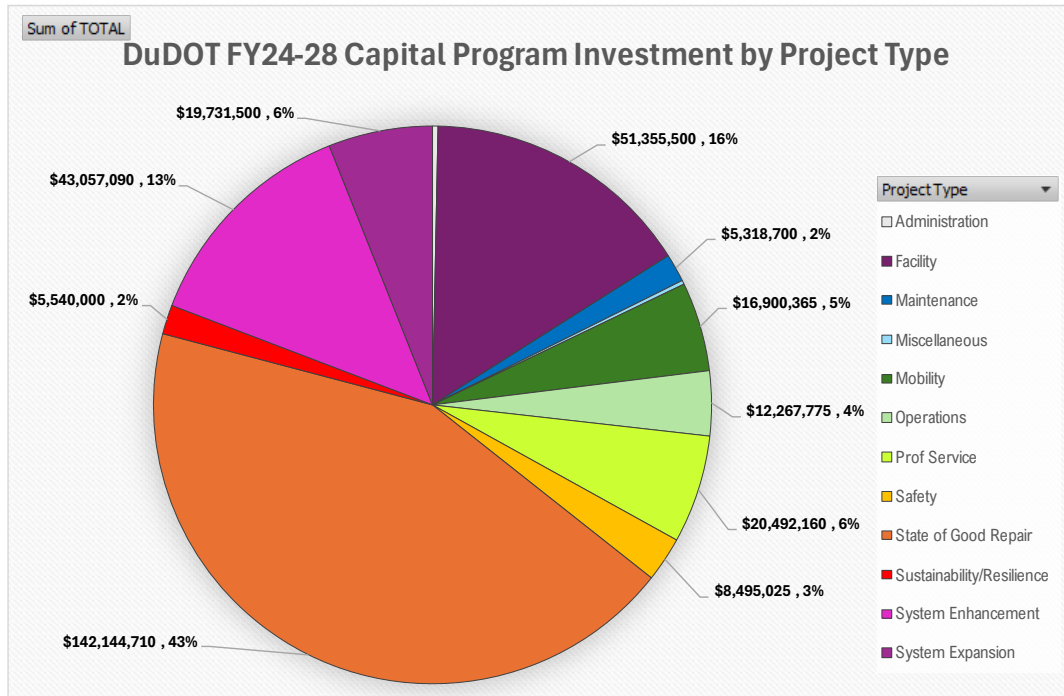
The majority of the capital projects included in the TIP are tied to State of Good Repair, System Enhancement and Mobility. Very few projects in the five-year program (2) are considered System Expansion. Please note that while there are eight (8) projects called out as “Safety” projects, all DuDOT projects include some element of safety.

Likewise, many of the capital roadway, intersection and operations projects include construction of accommodations that are compliant with the Americans with Disability Act regulations on sidewalks, path, and curb ramps.

Professional service projects (e.g., Various – Bridge Design) are included because they directly support the capital improvement program and are often employed in the project development process.

Figure 1 below demonstrates the breadth of the DuDOT program. State of Good Repair is again at the forefront of the County’s mission in this five-year program. However, Mobility, Operations and Sustainability projects continue to grow in number and importance as DuDOT transitions away from a capacity-driven program. This program includes over 50 million in funding for the new DuDOT office and maintenance building.

Figure 1 - FY24-28 TIP Investment by Project Type



The ninety-eight (98) projects in the program have a projected cost of over \$327 million. More than half of the program (58 percent or almost 190 million) is related to construction or participation in construction activities. Participation can include reimbursements for engineering services or for construction. Table 2 describes the cost allocation by project phase across the program.

Engineering costs represent a little under 20% of the overall program. For most capital projects, Planning, Preliminary Engineering, Design and Construction engineering often constitute 30% of the overall project costs.

Table 2 - Program Funding by Project Phase

Phase	Est Cost	%
FEAS/PLANNING	\$ 300,000	0.1%
E1 - PRELIMINARY ENG	\$ 8,180,425	2.5%
E2 - DESIGN ENG	\$ 18,662,245	5.7%
E3 - CONSTRUCTION ENG	\$ 25,990,580	7.9%
LA - LAND ACQ	\$ 5,296,500	1.6%
C - CONSTRUCTION	\$ 144,682,675	44.2%
PA - PARTICIPATION	\$ 45,151,700	13.8%
M - MAINTENANCE	\$ 78,818,700	24.1%
TOTAL	\$ 327,082,825	100.0%

Maintenance activities such as pavement maintenance and electrical and lighting maintenance represent almost one quarter of the overall program. These two programs are extremely important to the safety and efficiency of the highway system.

The estimated capital expenditures by year is shown below in Table 3:

Table 3 - Estimated DuDOT Capital Expenditures by Program Year

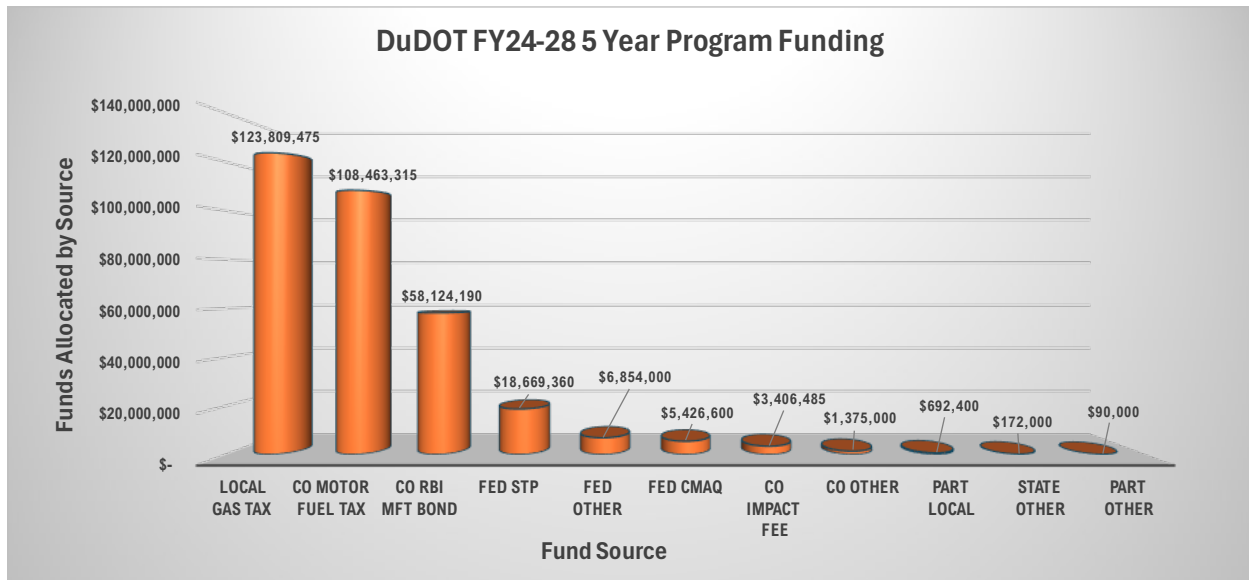
Est. Expenditures	PROGRAM YEAR					MYB
	2024	2025	2026	2027	2028	
	\$ 68,356,195	\$ 70,947,070	\$ 78,844,360	\$ 70,222,450	\$ 38,712,750	\$ 86,251,750

MYB represents projects that may become active in the five-year program as funding becomes available. The annual program averages a little more than \$65 million per year. Many of the projects in the capital program are multi-year, are annual or biennial in nature. The typical DuDOT capital project will have four or five stages including engineering, land acquisition, construction and maintenance.

PROGRAM FUNDING

DuDOT has a variety of revenue sources that contribute to the delivery of the projects in the program. Eleven (11) sources are utilized (see Figure 3 below). Overwhelmingly, DuDOT expects to utilize County Option Local Gas Tax, County Motor Fuel Tax and Motor Fuel Tax Bond proceeds. However, more than \$31 million in federal funds are projected to be included in paying for projects in the program. Federal funding represents about 9.5% of the County’s capital program.

Figure 2 – Transportation Program Funding



Revenue for County Option Local Gas Tax and County Motor Fuel Tax is approximately \$60 million annually. This is currently supplemented by State of Illinois Rebuild Illinois MFT Bonds, which were made available to select projects through the State’s 2019 Capital Bill. DuDOT also has residual funds available through the County Impact Fee program. These funds are limited to use within specific districts and for projects that add capacity to the county network.

GEOGRAPHIC DISTRIBUTION OF PROJECTS

DuDOT reports where the locations of the projects are specifically (as shown in the maps) and by county board and congressional districts. Figures 4 and 5 indicate the concentration of projects in the board and congressional districts. Please note that many DuDOT projects cross political and municipal lines and are difficult to classify as exclusive to one district. Most of the “various” projects contain work that is done throughout the county with a great likelihood that most districts will benefit from work in that contract. Those projects are reflected in the “ALL” district category.

Figure 4 – Capital Projects by County Board District

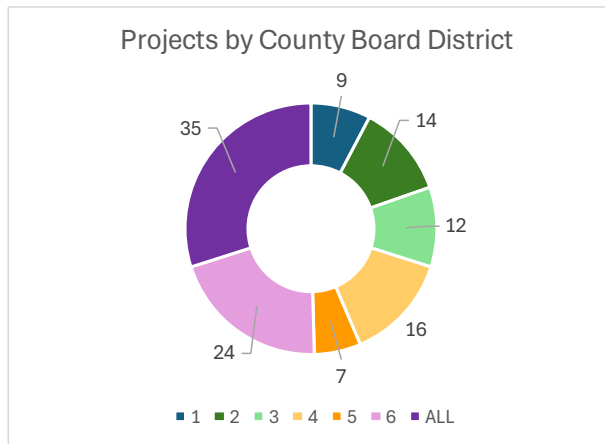
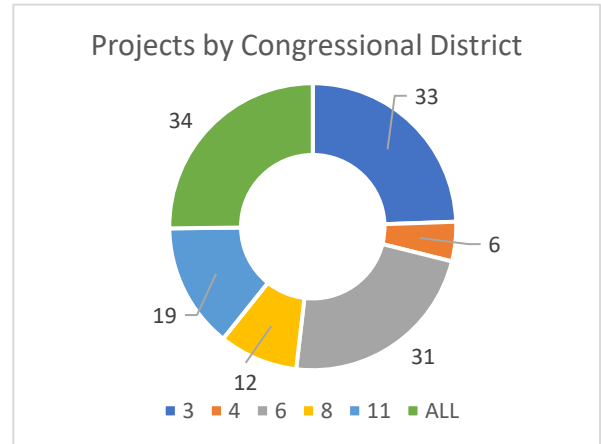


Figure 5 – Capital Projects by Congressional District



A more detailed listing of projects by Board District and Municipality can be found in the following tables.

Table 4 - Projects by County Board District

County Board District*	Project
1	Addison Road at Byron Avenue
1	Addison Road at Green Meadows Road
1	DuPage County Central Signal System 1/2
1	DuPage County Central Signal System 3
1	DuPage County Central Signal System 4
1	Grand Avenue - US 20 to County Line Road
1	IDOT Smart Corridors - IL 64 and 22nd Street
1	Various - Pavement Maintenance North
1	Various - Sidewalk Installation
1	Walter Drive -Byron Avenue to Army Trail Rd Drainage
1	York Road - Devon Avenue to Gateway Drive
2	31st Street - Highland to Meyers Road
2	31st Street - Meyers Rd to York Rd
2	College Road at Maple Avenue Intersection
2	DuPage County Central Signal System 4
2	E Branch DuPage River Trail - South List-Woodridge
2	East Branch Trail - Benedictine Connector
2	Finley Road and Cross St at US 34/Ogden Ave
2	Hobson Road/63rd Street Sidewalk
2	IDOT Smart Corridors - IL 64 and 22nd Street

2	Naperville Road - Ridgeland to Diehl Road
2	Various - Pavement Maintenance South
2	Various - Sidewalk Installation
2	Warrenville Road over E Branch DuPage River Bridge
2	Yackley Avenue at US34/Ogden Avenue
3	55th Street - Dunham to Clarendon Hills Road
3	63rd Street at Main Street
3	75th Street - Lyman Rd to Adams St
3	75th Street - S Frontage Roads, Woodridge
3	87th Street at Woodward Avenue
3	Cass Avenue Corridor (I-55 to 91st Street)
3	Cass Avenue at 63rd Street
3	Hobson Road/63rd Street Sidewalk
3	Lemont Road - 83rd Street to 87th Street
3	Plainfield Road at Clarendon Hills Road
3	Various - Retaining Wall Repair
3	Willowbrook Corners Sidewalk and Lighting
4	Bloomingtondale Road over CN Railroad Bridge
4	DuPage County Campus - Fuel Station
4	DuPage County Central Signal System 4
4	DuPage County DOT Maintenance Building (140)
4	East Branch DuPage River Trail (GWT to IPP)
4	East Branch DuPage River Trail (IPP to IL 56)
4	IDOT Smart Corridors - IL 64 and 22nd Street
4	IL 38/Roosevelt Road at IL 53 Bridge
4	IL 64/North Avenue - Gary Ave to IL 53
4	IPP Carlton Avenue - IL 38 to Liberty Street
4	IPP Volunteer Bridge
4	Naperville Road at IL 38/Roosevelt Road
4	Park Boulevard over E Branch DuPage Rvr Trib
4	St. Charles Road - County Farm Rd to Gary Ave Drainage
4	St. Charles Road - Gary Ave to Bloomingtondale Rd Drainage
4	Various - Pavement Maintenance North
5	College Road at Maple Avenue Intersection
5	East Branch Trail Benedictine Connector
5	Eola Road North System Improvements
5	IPP Aurora Branch Alignment
5	Naperville Road - Ridgeland to Diehl Road
5	River Road - Warrenville Road to Ferry Road
5	Various - Pavement Maintenance South
5	Various - Sidewalk Installation
6	Army Trail Road at Munger Road
6	Army Trail Road at West Branch DuPage River
6	County Farm Road at Geneva Road
6	County Farm Road at IL 390 Ramps and Stearns Road
6	County Farm Road at St. Charles Road
6	DuPage County Central Signal System 1/2
6	DuPage County Central Signal System 3
6	DuPage County Central Signal System 4
6	Eola Road North System Improvements
6	Fabyan Parkway - West County Line to S of IL 38
6	Gary Avenue Bike Trail
6	Geneva Road over West Branch DuPage River Bridge
6	Highlake Road at Sunset Avenue and UP Railroad
6	IDOT Smart Corridors - IL 64 and 22nd Street

6	IL 38/Roosevelt Road at Winfield Road
6	IL 59 at Army Trail Road
6	IL 59 at Stearns Road
6	IL 64/North Avenue - Gary Ave to IL 53
6	River Road - Warrenville Road to Ferry Road
6	St. Charles Road - County Farm Rd to Gary Ave Drainage
6	St. Charles Road - Gary Ave to Bloomingdale Rd Drainage
6	Stearns Road - County Line to Munger Rd
6	Various - Pavement Maintenance South
6	Various - Retaining Wall Repair
6	Various - Sidewalk Installation
6	Winfield Road Multi-use Path
<i>*Projects may appear in more than one Board district. Please note that many of the "Various" projects are not listed here as they generally apply to all districts.</i>	

Table 5 - Projects by Municipality

Municipality*	Project
Addison	Addison Road at Byron Avenue
Addison	Addison Road at Green Meadow Road
Aurora	Eola Road North System Improvements
Aurora	IPP Aurora Branch Trail Alignment
Bartlett	Army Trail Road at Munger Road
Bartlett	Army Trail Road over West Branch DuPage River
Bartlett	County Farm Road at IL 390 Ramp Extension
Bartlett	IL 59 at Army Trail Road
Bartlett	IL 59 at Stearns Road
Bartlett	Stearns Road (County Line to Munger Road) Bike Path
Bensenville	Grand Avenue (US 20 to County Line Road)
Bensenville	York Road (Devon Avenue to Gateway Dr)
Bloomingdale	Various – Pavement Maintenance North
Carol Stream	Gary Avenue Bike Path
Carol Stream	IL 64/North Avenue (Gary Avenue to IL 53)
Carol Stream	St. Charles Road (County Farm Rd to Gary Ave) Drainage
Carol Stream	St. Charles Road (Gary Ave to Bloomingdale Rd) Drainage
Darien	75 th Street (Lyman Ave to Adams Street)
Darien	Cass Avenue (I-55 to 91 st Street)
Darien	Lemont Road (83 rd Street to 87 th Street)
Darien	Plainfield Road at Clarendon Hills Road
Downers Grove	31 st Street Multiuse Path
Downers Grove	55 th Street (Dunham to Clarendon Hills Road)
Downers Grove	63 rd Street at Main Street
Downers Grove	75 th Street (Lyman Ave to Adams Street)
Downers Grove	Finley Road/Belmont Road and Cross St at US34/Ogden Ave
Downers Grove	Hobson Road/63 rd Street Sidewalk
Downers Grove	Various – Pavement Maintenance South
Downers Grove	Various – Retaining Wall Repair
Elk Grove	York Road (Devon Avenue to Gateway Dr)
Elmhurst	Grand Avenue (US 20 to County Line Road)
Elmhurst	Various – Sidewalk Installation
Glen Ellyn	East Branch DuPage River Trail (Great Western to IPP)
Glen Ellyn	East Branch DuPage River Trail (IPP to IL 56)
Glen Ellyn	IL 38/Roosevelt Road at IL 53 Bridge
Glen Ellyn	Various – Pavement Maintenance North

Glendale Heights	Bloomington Road over CN Railroad
Glendale Heights	IL 64/North Avenue (Gary Avenue to IL 53)
Hanover Park	County Farm Road at IL 390 Ramp Extension
Hanover Park	Various – Sidewalk Installation
Lisle	College Road at Maple Avenue
Lisle	East Branch DuPage River Trail – Benedictine Connector
Lisle	East Branch DuPage River Trail – S Lisle-Woodridge Trail
Lisle	Various – Pavement Maintenance South
Lisle	Various – Sidewalk Installation
Lisle	Warrenville Road over East Branch DuPage River
Lisle	Yackley Avenue at US34/Ogden Avenue
Lombard	Various – Pavement Maintenance North
Lombard	Various – Pavement Maintenance South
Naperville	Eola Road North System Improvements
Naperville	Naperville Road (Diehl Road to Ridgeland Avenue)
Naperville	Various – Sidewalk Installation
Oak Brook	31 st Street (Meyers Road to York Road)
Unincorporated	Geneva Road over West Branch DuPage River
Unincorporated	Park Boulevard at Tamarac culvert
Unincorporated	Walter-Byron Drainage
Unincorporated	Willowbrook Corners Sidewalk and Lighting
Unincorporated	Winfield Road Multiuse Path
Warrenville	River Road (Warrenville Road to Ferry Road)
Warrenville	Various – Pavement Maintenance South
Warrenville	Various – Retaining Wall Repair
Wayne	Army Trail Road at Munger Road
West Chicago	Fabyan Parkway (IL 38 to Kane County Line)
West Chicago	Highlake Road (at Sunset Avenue and UP Railroad)
Westmont	55 th Street (Dunham to Clarendon Hills Road)
Westmont	Cass Avenue at 63 rd Street
Wheaton	County Campus Fuel Station
Wheaton	DUDOT Maintenance Building
Wheaton	IPP Carlton Avenue (IL 38 to Liberty Street)
Wheaton	IPP Volunteer Bridge over UP Railroad
Wheaton	Naperville Road at IL 38/Roosevelt Road
Winfield	County Farm Road at Geneva Road
Winfield	County Farm Road at St. Charles Road
Winfield	IL 38 at Winfield Road
Woodridge	75 th Street Frontage Roads
Woodridge	87 th Street at Woodward Avenue
Woodridge	East Branch DuPage River Trail – Benedictine Connector
Woodridge	Hobson Road/63 rd Street Sidewalk
Woodridge	Lemont Road (83 rd Street to 87 th Street)
*Some projects appear in multiple municipalities. Please note that many “Various” projects <i>are not listed here as they generally apply to many communities.</i>	

FY 2024-28 TRANSPORTATION IMPROVEMENT PROGRAM LIST

DuDOT have developed project information pages for the ninety-eight projects in the TIP. These project pages include maps where feasible. If interested in a specific project, please contact DuDOT staff for more details.

Projects by Alphabetic Order

Project	Project Type	Project Status
31st Street - Highland to Meyers Road	Mobility	Active
31st Street - Meyers Rd to York Rd	State of Good Repair	Complete
55th Street - Dunham to Clarendon Hills Road	Safety	Complete
63rd Street at Main Street	Safety	Complete
75th Street - Lyman Rd to Adams St	System Enhancement	Complete
75th Street - S Frontage Roads, Woodridge	State of Good Repair	Proposed
87th Street at Woodward Avenue	System Enhancement	Active
Addison Road at Byron Avenue	Safety	Proposed
Addison Road at Green Meadows Road	Operations	Proposed
Army Trail Road at Munger Road	Safety	Active
Army Trail Road at West Branch DuPage River	State of Good Repair	Active
Bloomington Road over CN Railroad Bridge	State of Good Repair	Active
Cass Avenue at 63rd Street)	System Enhancement	Proposed
Cass Avenue Corridor (I-55 to 91st Street)	Safety	Proposed
College Road at Maple Avenue Intersection	System Enhancement	Proposed
County Farm Road at Geneva Road	System Enhancement	Active
County Farm Road at IL 390 Ramps and Stearns Road	System Expansion	Proposed
County Farm Road at St. Charles Road	System Enhancement	Proposed
DuPage County Bicycle-Pedestrian Plan	Prof Service	Proposed
DuPage County Campus - Fuel Station	Facility	Active
DuPage County Central Signal System 1/2	Operations	Complete
DuPage County Central Signal System 3	Operations	Active
DuPage County Central Signal System 4	Operations	Active

DuPage County Central Signal System Network Support	Prof Service	Active
DuPage County DOT Maintenance Building (140)	Facility	Active
East Branch DuPage River Trail - Benedictine Connector	Mobility	Inactive
East Branch DuPage River Trail (GWT to IPP)	Mobility	Active
East Branch DuPage River Trail (IPP to IL 56)	Mobility	Active
East Branch DuPage River Trail South Lisle - Woodridge	Mobility	Inactive
Eola Road North System Improvements	Prof Service	Proposed
Fabyan Parkway - West County Line to S of IL 38	System Expansion	Active
Finley Road and Cross St at US 34/Ogden Ave	System Enhancement	Active
Gary Avenue Bike Trail	Mobility	Complete
Geneva Road over West Branch DuPage River Bridge	State of Good Repair	Active
Grand Avenue - US 20 to County Line Road	Safety	Complete
Highlake Road at Sunset Avenue and UP Railroad	Safety	Active
Hobson Road/63rd Street Sidewalk	Mobility	Complete
IDOT Smart Corridors - IL 64 and 22nd Street	Operations	Active
IL 38/Roosevelt Road at IL 53 Bridge	System Enhancement	Proposed
IL 38/Roosevelt Road at Winfield Road	System Enhancement	Proposed
IL 59 at Army Trail Road	System Enhancement	Complete
IL 59 at Stearns Road	System Enhancement	Complete
IL 64/North Avenue - Gary Ave to IL 53	State of Good Repair	Compete
IPP Aurora Branch Alignment	Mobility	Inactive
IPP Carlton Avenue - IL 38 to Liberty Street	Mobility	Active
IPP Volunteer Bridge	System Enhancement	Proposed
Lemont Road - 83rd Street to 87th Street	System Enhancement	Active
Naperville Road at IL 38/Roosevelt Road	System Enhancement	Active
Naperville Road - Ridgeland to Diehl Road	System Enhancement	Active
Park Boulevard over E Branch DuPage Rvr Trib	State of Good Repair	Active
Plainfield Road at Clarendon Hills Road	State of Good Repair	Proposed
River Road - Warrenville Road to Ferry Road	Mobility	Complete

St. Charles Road - County Farm Rd to Gary Ave Drainage	Sustainability/Resilience	Active
St. Charles Road - Gary Ave to Bloomingdale Rd Drainage	Sustainability/Resilience	Proposed
Stearns Road - County Line to Munger Rd	Mobility	Proposed
Traffic Operations - Regional TMC	Prof Service	Proposed
Various - ADA Improvement	Safety	Active
Various - Advance Tree Removal	Miscellaneous	Proposed
Various - Bridge Inspection	Prof Service	Active
Various - Bridge Repair	State of Good Repair	Active
Various - Construction Inspection	Prof Service	Active
Various - Design Engineering	Prof Service	Active
Various - Drainage Improvements	State of Good Repair	Proposed
Various - Environmental Testing	Prof Service	Active
Various - GeoTechnical Services	Prof Service	Active
Various - Highway Landscape Maintenance	Maintenance	Active
Various - Highway Vegetative Maintenance	Maintenance	Active
Various - Landscape Design	Prof Service	Active
Various - Material Testing	Prof Service	Active
Various - Path Improvements	Prof Service	Proposed
Various - Pavement Maintenance North	State of Good Repair	Active
Various - Pavement Maintenance South	State of Good Repair	Active
Various - Pavement Management	Prof Service	Active
Various - Pavement Marking	Maintenance	Active
Various - Pavement Preservation	Maintenance	Active
Various - Retaining Wall Repair	State of Good Repair	Active
Various - Right of Way Appraisal	Prof Service	Active
Various - Right of Way Negotiation	Prof Service	Active
Various - Sidewalk Installation	Mobility	Active
Various - Structural Engineering	Prof Service	Active
Various - Surveying Services	Prof Service	Active


Various - Title Services	Prof Service	Active
Various - Traffic Signal and Lighting Maintenance	State of Good Repair	Active
Various - Traffic Signal Comm and Utility Upgrades	Operations	Active
Various - Traffic Signal Coordination and Timing	Operations	Active
Various - Traffic Signal Design	Prof Service	Active
Various - Traffic Signal LED Replacement	State of Good Repair	Active
Various - Traffic Signal Mast Arm Replacement	State of Good Repair	Active
Various - Traffic Signal Modernization	State of Good Repair	Active
Various - Trail Counts	Prof Service	Active
Various - Trailscape Design and Maintenance	System Enhancement	Proposed
Various - Underground Utility Location	Prof Service	Active
Walter Drive-Byron Avenue to Army Trail Rd Drainage	Sustainability/Resilience	Proposed
Warrenville Road over E Branch DuPage River Bridge	State of Good Repair	Active
Willowbrook Corners Sidewalk and Lighting	System Enhancement	Proposed
Winfield Road Multi-use Path	Mobility	Proposed
Yackley Avenue at US34/Ogden Avenue	System Enhancement	Proposed
York Road - Devon Avenue to Gateway Drive	State of Good Repair	Active

FY 2024-28 TRANSPORTATION IMPROVEMENT PROGRAM PROJECT PAGES

Project	31st Street Multi Use Path (Highland Ave to Meyers Rd)	
Project Information	Project Map/Image	
Section	14-00259-05-CH	
Status	Active	
Activity Code	31_HGHLD_MYRS	
County Hwy #	34	
Project Length	1.0 mi	
eTIP Reference	08-11-0023	
Lead Agency	DuPage County	
Letting Agency	DuPage County	
Letting Year	2028	
Project Type	Mobility	
Project SubType	BikePath_Trail	
Activity	Construct	
Impact Fee Elig	No	
Municipality	Downers Grove	
County Board District(s)	2	
Congressional District(s)	6	
Participating Agencies	Village of Downers Grove	
Description	Addition of multi-use path to complete 31st Street bike path and improve mobility within the corridor. Path is part of the Central DuPage/I-88 trail corridor. Improvements include ADA ramps and signal modifications.	

Project Cost by Phase							
Phase	2024	2025	2026	2027	2028	MYB	Total
E1	\$200,000	\$200,000	\$0	\$0	\$0	\$0	\$400,000
E2	\$0	\$0	\$200,000	\$200,000	\$0	\$0	\$400,000
E3	\$0	\$0	\$0	\$0	\$200,000	\$150,000	\$200,000
C	\$0	\$0	\$0	\$0	\$2,000,000	\$1,500,000	\$2,000,000
LA	\$0	\$0	\$0	\$400,000	\$0	\$0	\$400,000
Total	\$200,000	\$200,000	\$200,000	\$600,000	\$2,200,000	\$1,650,000	\$3,400,000

Funding by Source							
Source	2024	2025	2026	2027	2028	MYB	Total
County_LocalGasTax	\$200,000	\$200,000	\$200,000	\$600,000	\$2,200,000	\$1,475,000	\$3,400,000
Participation_Local	\$0	\$0	\$0	\$0	\$0	\$175,000	\$0
Total	\$200,000	\$200,000	\$200,000	\$600,000	\$2,200,000	\$1,650,000	\$3,400,000



Project	31st Street (Meyers Road to York Road)	
Project Information	Project Map/Image	
Section	14-00259-05-CH	
Status	Complete	
Activity Code	31_MYRS_YRK	
County Hwy #	34	
Project Length	3.0 mi	
eTIP Reference	08-15-0005	
Lead Agency	DuPage County	
Letting Agency	IDOT	
Letting Year	2022	
Project Type	StateofGoodRepair	
Project SubType	Highway	
Activity	Resurface	
Impact Fee Elig	Yes	
Municipality	Oak Brook	
County Board District(s)	2	
Congressional District(s)	4,6	
Participating Agencies	NA	
Description	Corridor resurfacing with intersection and signal improvements at IL 83 ramps and at Jorie Boulevard.	

Project Cost by Phase							
Phase	2024	2025	2026	2027	2028	MYB	Total
E3	\$500	\$0	\$0	\$0	\$0	\$0	\$500
PA	\$854,400	\$0	\$0	\$0	\$0	\$0	\$854,400
Total	\$854,900	\$0	\$0	\$0	\$0	\$0	\$854,900

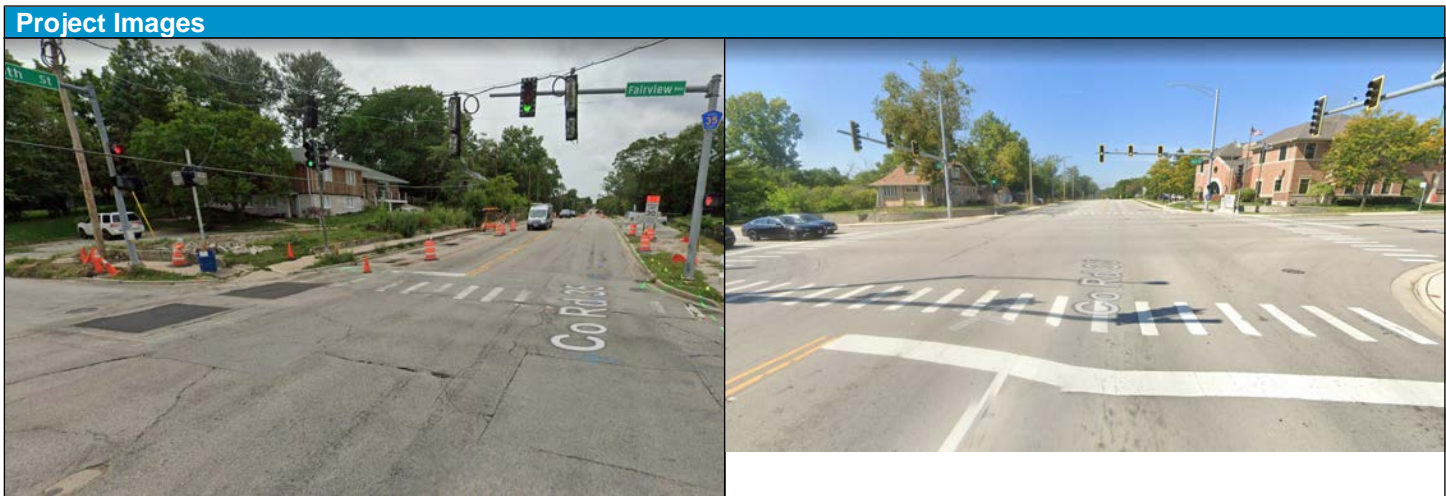
Funding by Source							
Source	2024	2025	2026	2027	2028	MYB	Total
County_MFTBond	\$280,200	\$0	\$0	\$0	\$0	\$0	\$280,200
County_ImpactFee	\$574,700	\$0	\$0	\$0	\$0	\$0	\$574,700
Total	\$854,900	\$0	\$0	\$0	\$0	\$0	\$854,900



Project	55th Street (Dunham Road to Clarendon Hills Road)	
Project Information	Project Map/Image	
Section	11-00302-04-CH	
Status	Complete	
Activity Code	55_DNHM_CHR	
County Hwy #	35	
Project Length	NA	
eTIP Reference	08-12-0004	
Lead Agency	DuPage County	
Letting Agency	IDOT	
Letting Year	2018	
Project Type	Safety	
Project SubType	TrafficSignal	
Activity	Modernize	
Impact Fee Elig	No	
Municipality	Downers Grove	
County Board District(s)	3	
Congressional District(s)	6	
Description	Intersection improvements at Main Street and Fairview Avenue including new signals and pedestrian infrastructure, ADA accommodations.	

Project Cost by Phase							
Phase	2024	2025	2026	2027	2028	MYB	Total
E3	\$10,700	\$0	\$0	\$0	\$0	\$0	\$10,700
PA	\$974,700	\$0	\$0	\$0	\$0	\$0	\$974,700
Total	\$985,400	\$0	\$0	\$0	\$0	\$0	\$985,400


Funding by Source							
Source	2024	2025	2026	2027	2028	MYB	Total
County_MotorFuelTax	\$985,400	\$0	\$0	\$0	\$0	\$0	\$985,400
Total	\$985,400	\$0	\$0	\$0	\$0	\$0	\$985,400



Project		63rd Street (at Main Street)
Project Information		Project Map/Image
Section	20-00288-04-TL	
Status	Complete	
Activity Code	63_MAINSTDG	
County Hwy #	38	
Project Length	NA	
eTIP Reference	08-20-0002	
Lead Agency	DuPage County	
Letting Agency	IDOT	
Letting Year	2022	
Project Type	Safety	
Project SubType	TrafficSignal	
Activity	Modernize	
Impact Fee Elig	No	
Municipality	Downers Grove	
County Board District(s)	3	
Congressional District(s)	6	
Description		High crash rate intersection. Project includes improvements to signal visibility and traffic signal heads.

Project Cost by Phase							
Phase	2024	2025	2026	2027	2028	MYB	Total
PA	\$19,200	\$0	\$0	\$0	\$0	\$0	\$19,200
Total	\$19,200	\$0	\$0	\$0	\$0	\$0	\$19,200

Funding by Source							
Source	2024	2025	2026	2027	2028	MYB	Total
County_MotorFuelTax	\$19,200	\$0	\$0	\$0	\$0	\$0	\$19,200
Total	\$19,200	\$0	\$0	\$0	\$0	\$0	\$19,200



Project	75th Street (Lyman Avenue to Adams Street)	
Project Information	Project Map/Image	
Section	16-00233-00-CH	
Status	Complete	
Activity Code	75_LYM_ADAMS	
County Hwy #	33	
Project Length	1.28 mi	
eTIP Reference	08-17-0009	
Lead Agency	DuPage County	
Letting Agency	IDOT	
Letting Year	2020	
Project Type	SystemEnhancement	
Project SubType	Intersection	
Activity	Improve	
Impact Fee Elig	Yes	
Municipalities	Downers Grove, Darien	
County Board District(s)	3	
Congressional District(s)	6	
Participating Agencies	NA	
Description	Highway resurfacing and channelization for safe turns at intersections in the corridor including Fairview Avenue and Lyman Road.	

Project Cost by Phase							
Phase	2024	2025	2026	2027	2028	MYB	Total
PA	\$533,000	\$0	\$0	\$0	\$0	\$0	\$533,000
Total	\$533,000	\$0	\$0	\$0	\$0	\$0	\$533,000


Funding by Source							
Source	2024	2025	2026	2027	2028	MYB	Total
County_MFTBond	\$533,000	\$0	\$0	\$0	\$0	\$0	\$533,000
Total	\$533,000	\$0	\$0	\$0	\$0	\$0	\$533,000



Project		75th Street Frontage Roads (Woodridge Drive to Janes Ave)
Project Information		Project Map/Image
Section		<p>PROJECT: 75th Street Frontage Roads (Woodridge Drive to Janes Avenue)</p> <p>Map showing project location on 75th Street in Woodridge, IL. The map includes a scale bar (0 to 0.35 miles) and a legend for Project Location, System Features, and Special Features.</p>
Status	Proposed	
Activity Code		
County Hwy #	33	
Project Length	1.0 mile	
eTIP Reference		
Lead Agency	DuPage County	
Letting Agency	DuPage County	
Letting Year	2025	
Project Type	StateofGoodRepair	
Project SubType	Highway	
Activity	Resurface	
Impact Fee Elig	No	
Municipality	Woodridge	
County Board District(s)	3	
Congressional District(s)	11	
Description		Frontage road resurfacing and striping. Drainage and curb and gutter repairs.

Project Cost by Phase							
Phase	2024	2025	2026	2027	2028	MYB	Total
M	\$0	\$250,000	\$0	\$0	\$0	\$0	\$250,000
Total	\$0	\$250,000	\$0	\$0	\$0	\$0	\$250,000


Funding by Source							
Source	2024	2025	2026	2027	2028	MYB	Total
County_MotorFuelTax	\$0	\$250,000	\$0	\$0	\$0	\$0	\$250,000
Total	\$0	\$250,000	\$0	\$0	\$0	\$0	\$250,000



Project	87th Street (at Woodward Avenue)	
Project Information	Project Map/Image	
Section	13-00253-01-CH	
Status	Active	
Activity Code	87_WOODWRD	
County Hwy #	31, 56	
Project Length	0.65 mi	
eTIP Reference	08-13-0027	
Lead Agency	DuPage County	
Letting Agency	IDOT	
Letting Year	2022	
Project Type	SystemEnhancement	
Project SubType	Intersection	
Activity	Design	
Impact Fee Elig	Yes	
Municipality	Woodridge	
County Board District(s)	3	
Congressional District(s)	11	
Description	Plan review, design preparation and support for various engineering projects for DuPage County DOT.	

Project Cost by Phase							
Phase	2024	2025	2026	2027	2028	MYB	Total
E3	\$148,320	\$124,020	\$0	\$0	\$0	\$0	\$272,340
PA	\$1,961,850	\$653,950	\$0	\$0	\$0	\$0	\$2,615,800
Total	\$2,110,170	\$777,970	\$0	\$0	\$0	\$0	\$2,888,140

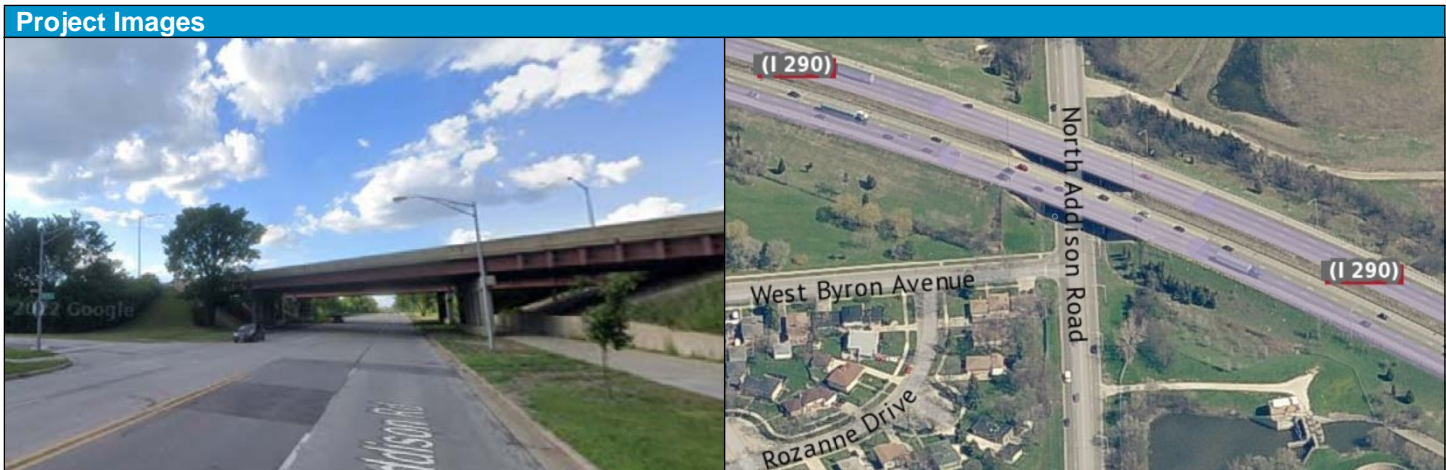
Funding by Source							
Source	2024	2025	2026	2027	2028	MYB	Total
County_MFTBond	\$1,347,570	\$523,770	\$0	\$0	\$0	\$0	\$1,871,340
County_LocalGasTax	\$762,600	\$254,200	\$0	\$0	\$0	\$0	\$1,016,800
Total	\$2,110,170	\$777,970	\$0	\$0	\$0	\$0	\$2,888,140



Project		Addison Road at Byron Avenue Safety Improvements
Project Information		Project Map/Image
Section	NA	<p>PROJECT: Addison Road at Byron Avenue Pedestrian Improvements</p> <p>The map shows Addison Road running north-south, intersecting with West Byron Avenue. A blue circle highlights the intersection area. The map includes labels for Wood Dale, Addison, and various streets. A scale bar indicates 0 to 0.2 miles. A legend at the bottom identifies symbols for Intersection Improvement, Corridor Improvement, Traffic Signal, County Highway, Interstate Highway, State Highway, Bikeway/Trail, County Board District, and Special Use/Generator.</p>
Status	Proposed	
Activity Code	ADD_BYRON_INTSAFT	
County Hwy #	22	
Project Length	NA	
eTIP Reference	NA	
Lead Agency	DuPage County	
Letting Agency	TBD	
Letting Year	2029	
Project Type	Safety	
Project SubType	BikePath_Trail	
Activity	Construct	
Impact Fee Elig	No	
Municipality	Addison	
County Board District(s)	1	
Congressional District(s)	3	
Description		Intersection Improvement includes pedestrian accommodations for access to multi-use path on east side of Addison Road.

Project Cost by Phase							
Phase	2024	2025	2026	2027	2028	MYB	Total
E1				\$75,000	\$75,000		\$150,000
E2					\$100,000	\$100,000	\$100,000
E3						\$200,000	0
C						\$2,000,000	0
Total				\$75,000	\$175,000	\$2,300,000	\$250,000


Funding by Source							
Source	2024	2025	2026	2027	2028	MYB	Total
County_LocalGasTax				\$75,000	\$175,000	\$100,000	\$250,000
County_MotorFuelTax						\$2,200,000	0
Total				\$75,000	\$175,000	\$2,300,000	\$250,000



Project	Addison Road at Green Meadow Road	
Project Information	Project Map/Image	
Section	23-00174-08-CH	
Status	Proposed	
Activity Code	ADDISON_GRNMDW	
County Hwy #	22	
Project Length	N/A	
eTIP Reference		
Lead Agency	DuPage County	
Letting Agency	DuPage County	
Letting Year	2026	
Project Type	Operations	
Project SubType	TrafficSignal	
Activity	Modernize	
Impact Fee Elig	No	
Municipality	Addison	
County Board District(s)	1	
Congressional District(s)	3	
Description	Traffic signal modernization, sidewalk and ADA ramp improvements. Needed safety and efficiency improvements.	

Project Cost by Phase							
Phase	2024	2025	2026	2027	2028	MYB	Total
C	\$0	\$0	\$450,000	\$0	\$0	\$0	\$450,000
LA	\$0	\$100,000	\$0	\$0	\$0	\$0	\$100,000
Total	\$0	\$100,000	\$450,000	\$0	\$0	\$0	\$550,000


Funding by Source							
Source	2024	2025	2026	2027	2028	MYB	Total
County_LocalGasTax	\$0	\$100,000	\$450,000	\$0	\$0	\$0	\$550,000
Total	\$0	\$100,000	\$450,000	\$0	\$0	\$0	\$550,000



Project		Army Trail Road at Munger Road
Project Information		Project Map/Image
Section	23-00240-11-CH	
Status	Active	
Activity Code	ARMYTRL_MUNGER	
County Hwy #	11	
Project Length	N/A	
eTIP Reference		
Lead Agency	DuPage County	
Letting Agency	DuPage County	
Letting Year	2025	
Project Type	Safety	
Project SubType	Intersection	
Activity	Improve	
Impact Fee Elig	Yes	
Municipalities	Bartlett, Wayne	
County Board District(s)	6	
Congressional District(s)	3	
Description		Intersection improvement that includes potential traffic signal or roundabout design. Safety improvement to reduce incidents, improve visibility and to protect pedestrian crossing.

Project Cost by Phase							
Phase	2024	2025	2026	2027	2028	MYB	Total
E1	\$171,925	\$0	\$0	\$0	\$0	\$0	\$171,925
E2	\$0	\$250,000	\$0	\$0	\$0	\$0	\$250,000
E3	\$0	\$0	\$0	\$200,000	\$0	\$0	\$200,000
C	\$0	\$0	\$0	\$1,500,000	\$0	\$0	\$1,500,000
LA	\$0	\$100,000	\$0	\$0	\$0	\$0	\$100,000
Total	\$171,925	\$350,000	\$0	\$1,700,000	\$0	\$0	\$2,221,925


Funding by Source							
Source	2024	2025	2026	2027	2028	MYB	Total
County_ImpactFee	\$171,925	\$350,000	\$0	\$0	\$0	\$0	\$521,925
County_LocalGasTax	\$0	\$0	\$0	\$1,700,000	\$0	\$0	\$1,700,000
Total	\$171,925	\$350,000	\$0	\$1,700,000	\$0	\$0	\$2,221,925



Project		Army Trail Road over West Branch DuPage River Bridge
Project Information		Project Map/Image
Section	21-00240-09-BR	
Status	Active	
Activity Code	ARMYTRL_WBDR BR	
County Hwy #	11	
Project Length	160'	
eTIP Reference		
Lead Agency	DuPage County	
Letting Agency	DuPage County	
Letting Year	2026	
Project Type	StateofGoodRepair	
Project SubType	Bridge	
Activity	Reconstruct_Replace	
Impact Fee Elig	No	
Municipalities	Bartlett, Unincorporated	
County Board District(s)	6	
Congressional District(s)	3, 8	
Description		Bridge reconstruction, guardrail replacement, widening for future pedestrian accommodations and hydraulic improvements.

Project Cost by Phase							
Phase	2024	2025	2026	2027	2028	MYB	Total
E1	\$19,500	\$0	\$0	\$0	\$0	\$0	\$19,500
E2	\$300,000	\$300,000	\$60,300	\$0	\$0	\$0	\$660,300
E3	\$0	\$0	\$420,000	\$408,000	\$0	\$0	\$828,000
C	\$0	\$0	\$3,500,000	\$3,400,000	\$0	\$0	\$6,900,000
LA	\$0	\$50,000	\$0	\$0	\$0	\$0	\$50,000
Total	\$319,500	\$350,000	\$3,980,300	\$3,808,000	\$0	\$0	\$8,457,800

Funding by Source							
Source	2024	2025	2026	2027	2028	MYB	Total
County_MFTBond	\$319,500	\$350,000	\$3,980,300	\$3,808,000	\$0	\$0	\$8,457,800
Total	\$319,500	\$350,000	\$3,980,300	\$3,808,000	\$0	\$0	\$8,457,800



Project	Bloomingdale Road over CN Railroad	
Project Information	Project Map/Image	
Section	22-00184-12-BR	
Status	Active	
Activity Code	BLMNGDL_CNRR BR	
County Hwy #	4	
Project Length	800'	
eTIP Reference		
Lead Agency	DuPage County	
Letting Agency	DuPage County	
Letting Year	2023	
Project Type	StateofGoodRepair	
Project SubType	Bridge	
Activity	Reconstruct_Replace	
Impact Fee Elig	No	
Municipality	Glendale Heights	
County Board District(s)	4	
Congressional District(s)	8	
Description	Reconstruct/replace in kind bridge over the Canadian National Railway.	

Project Cost by Phase							
Phase	2024	2025	2026	2027	2028	MYB	Total
E3	\$0	\$500,000	\$141,750	\$0	\$0	\$0	\$641,750
C	\$0	\$3,750,000	\$1,250,000	\$0	\$0	\$0	\$5,000,000
Total	\$0	\$4,250,000	\$1,391,750	\$0	\$0	\$0	\$5,641,750

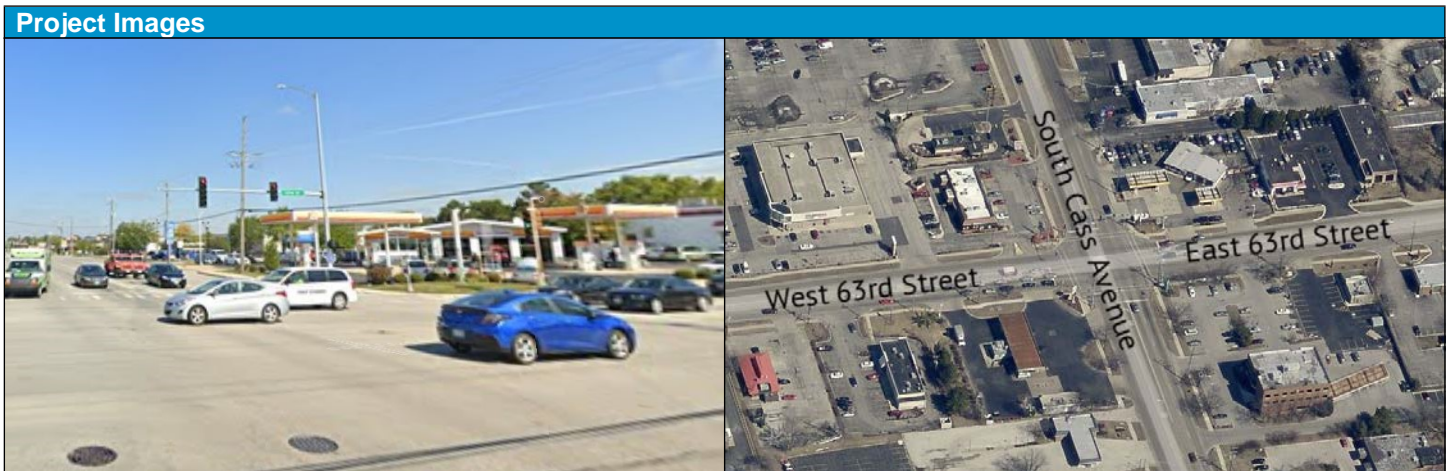
Funding by Source							
Source	2024	2025	2026	2027	2028	MYB	Total
County_LocalGasTax	\$0	\$4,250,000	\$1,391,750	\$0	\$0	\$0	\$5,641,750
Total	\$0	\$4,250,000	\$1,391,750	\$0	\$0	\$0	\$5,641,750



Project		Cass Avenue at 63rd Street Intersection Improvement
Project Information		Project Map/Image
Section	NA	<p>PROJECT: Cass Avenue at 63rd Street - Intersection Improvement</p> <p>Sources: Esri, HERE, Garmin, USGS, Intermap, INCREMENT P, NRCan, Esri Japan, METI, Esri China (Hong Kong), Esri Korea, Esri (Thailand), NGCC, (c) OpenStreetMap contributors, and the GIS User Community</p> <p>0 0.125 0.25 Miles</p> <p>Project Location: Intersection Improvement, Corridor Improvement, Traffic Signal, County Highway, Interstate Highway, State Highway, Bikeway/Trail, County Board District, Special Use/Generator</p>
Status	Proposed	
Activity Code	CASS_63_INT	
County Hwy #	15, 38	
Project Length	NA	
eTIP Reference	NA	
Lead Agency	DuPage County	
Letting Agency	TBD	
Letting Year	2029	
Project Type	System Enhancement	
Project SubType	Intersection	
Activity	Channelize	
Impact Fee Elig	Yes	
Municipality	Westmont	
County Board District(s)	3	
Congressional District(s)	6	
Description		Engineering Phase I, Phase II, Land Acquisition, Construction. Project includes congestion reduction improvements, safety, pedestrian treatments, and ADA.

Project Cost by Phase							
Phase	2024	2025	2026	2027	2028	MYB	Total
E1	\$0	\$0	\$0	\$0	\$500,000	\$0	\$500,000
E2	\$0	\$0	\$0	\$0	\$0	\$500,000	\$0
E3	\$0	\$0	\$0	\$0	\$0	\$750,000	\$0
C	\$0	\$0	\$0	\$0	\$0	\$6,500,000	\$0
LA	\$0	\$0	\$0	\$0	\$0	\$500,000	\$0
Total	\$0	\$0	\$0	\$0	\$500,000	\$8,250,000	\$500,000


Funding by Source							
Source	2024	2025	2026	2027	2028	MYB	Total
County_LocalGasTax	\$0	\$0	\$0	\$0	\$500,000	\$6,750,000	\$500,000
County_MotorFuelTax	\$0	\$0	\$0	\$0	\$0	\$1,500,000	\$0
Total	\$0	\$0	\$0	\$0	\$500,000	\$8,250,000	\$500,000



Project		Cass Avenue Corridor (I-55 to 91st Street)
Project Information		Project Map/Image
Section		
Status	Proposed	
Activity Code	CASS_I55_91ST	
County Hwy #	15	
Project Length	3200 ft	
eTIP Reference		
Lead Agency	DuPage County	
Letting Agency		
Letting Year	2029	
Project Type	Safety	
Project SubType	Highway	
Activity	Improve	
Impact Fee Elig	Yes	
Municipalities	Darien, Unincorporated	
County Board District(s)	3	
Congressional District(s)	6, 11	
Description		Future pedestrian and traffic flow improvements in the Cass Avenue corridor from I-55 to 91st Street.

Project Cost by Phase							
Phase	2024	2025	2026	2027	2028	MYB	Total
E1	\$0	\$0	\$0	\$0	\$0	\$200,000	\$0
E2	\$0	\$0	\$0	\$0	\$0	\$250,000	\$0
E3	\$0	\$0	\$0	\$0	\$0	\$250,000	\$0
C	\$0	\$0	\$0	\$0	\$0	\$2,000,000	\$0
LA	\$0	\$0	\$0	\$0	\$0	\$100,000	\$0
Total	\$0	\$0	\$0	\$0	\$0	\$2,800,000	\$0


Funding by Source							
Source	2024	2025	2026	2027	2028	MYB	Total
County_LocalGasTax	\$0	\$0	\$0	\$0	\$0	\$2,800,000	\$0
Total	\$0	\$0	\$0	\$0	\$0	\$2,800,000	\$0



Project	College Road at Maple Avenue	
Project Information	Project Map/Image	
Section	23-00250-02-CH	
Status	Proposed	
Activity Code	COLLEGE_MAPLE	
County Hwy #	40	
Project Length	N/A	
eTIP Reference		
Lead Agency	DuPage County	
Letting Agency	DuPage County	
Letting Year	2027	
Project Type	SystemEnhancement	
Project SubType	Intersection	
Activity	Improve	
Impact Fee Elig	Yes	
Municipality	Lisle	
County Board District(s)	2, 5	
Congressional District(s)	6, 11	
Description	Intersection improvement including channelization, signal modernization, ADA and bicycle-pedestrian accommodations.	

Phase	2024	2025	2026	2027	2028	MYB	Total
E1	\$50,000	\$150,000	\$0	\$0	\$0	\$0	\$200,000
E2	\$0	\$100,000	\$150,000	\$0	\$0	\$0	\$250,000
E3	\$0	\$0	\$0	\$75,000	\$75,000	\$0	\$150,000
C	\$0	\$0	\$0	\$750,000	\$750,000	\$0	\$1,500,000
LA	\$0	\$0	\$250,000	\$0	\$0	\$0	\$250,000
Total	\$50,000	\$250,000	\$400,000	\$825,000	\$825,000	\$0	\$2,350,000


Source	2024	2025	2026	2027	2028	MYB	Total
County_ImpactFee	\$50,000	\$150,000	\$50,000	\$0	\$0	\$0	\$250,000
County_LocalGasTax	\$0	\$100,000	\$350,000	\$825,000	\$825,000	\$0	\$2,100,000
Total	\$50,000	\$250,000	\$400,000	\$825,000	\$825,000	\$0	\$2,350,000



Project		County Farm Road at Geneva Road
Project Information		Project Map/Image
Section	23-00179-33-CH	
Status	Active	
Activity Code	CNTYFRM_GENEVA	
County Hwy #	43	
Project Length	N/A	
eTIP Reference		
Lead Agency	DuPage County	
Letting Agency	DuPage County	
Letting Year	2027	
Project Type	SystemEnhancement	
Project SubType	Intersection	
Activity	Channelize	
Impact Fee Elig	Yes	
Municipalities	Wheaton, Winfield	
County Board District(s)	6	
Congressional District(s)	3	
Description		Intersection improvement including bicycle and pedestrian safety improvements, and channelization for congestion reduction.

Project Cost by Phase							
Phase	2024	2025	2026	2027	2028	MYB	Total
E1	\$150,000	\$180,000	\$0	\$0	\$0	\$0	\$330,000
E2	\$0	\$100,000	\$250,000	\$0	\$0	\$0	\$350,000
E3	\$0	\$0	\$0	\$80,000	\$160,000	\$0	\$240,000
C	\$0	\$0	\$0	\$750,000	\$1,250,000	\$0	\$2,000,000
LA	\$0	\$0	\$100,000	\$100,000	\$0	\$0	\$200,000
Total	\$150,000	\$280,000	\$350,000	\$930,000	\$1,410,000	\$0	\$3,120,000

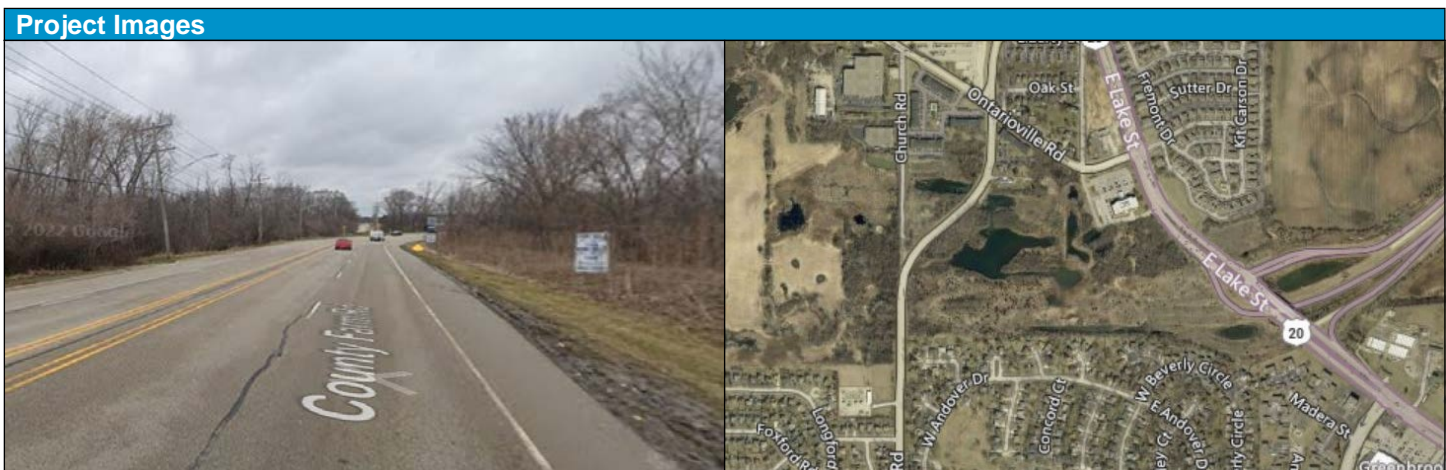
Funding by Source							
Source	2024	2025	2026	2027	2028	MYB	Total
County_LocalGasTax	\$150,000	\$280,000	\$350,000	\$930,000	\$1,410,000	\$0	\$3,120,000
Total	\$150,000	\$280,000	\$350,000	\$930,000	\$1,410,000	\$0	\$3,120,000



Project		County Farm Road at IL390 Ramp Extension	
Project Information		Project Map/Image	
Section	NA		
Status	Proposed		
Activity Code	CFR_IL390_INT		
County Hwy #	43		
Project Length	NA		
eTIP Reference	NA		
Lead Agency	Illinois Tollway		
Letting Agency	TBD		
Letting Year	2029		
Project Type	SystemExpansion		
Project SubType	Intersection		
Activity	Construct		
Impact Fee Elig	Yes		
Municipalities	Hanover Park, Bartlett		
County Board District(s)	6		
Congressional District(s)	8		
Participating Agencies	Illinois Tollway		
Description		Project includes new intersection at IL 390 Ramps, and County Farm Road at Stearns Road intersection improvements	

Project Cost by Phase							
Phase	2024	2025	2026	2027	2028	MYB	Total
PA					\$50,000	\$6,850,000	\$50,000
Total					\$50,000	\$6,850,000	\$50,000


Funding by Source							
Source	2024	2025	2026	2027	2028	MYB	Total
County_LocalGasTax					\$50,000	\$3,400,000	\$50,000
County_MotorFuelTax						\$3,450,000	0
Total					\$50,000	\$6,850,000	\$50,000

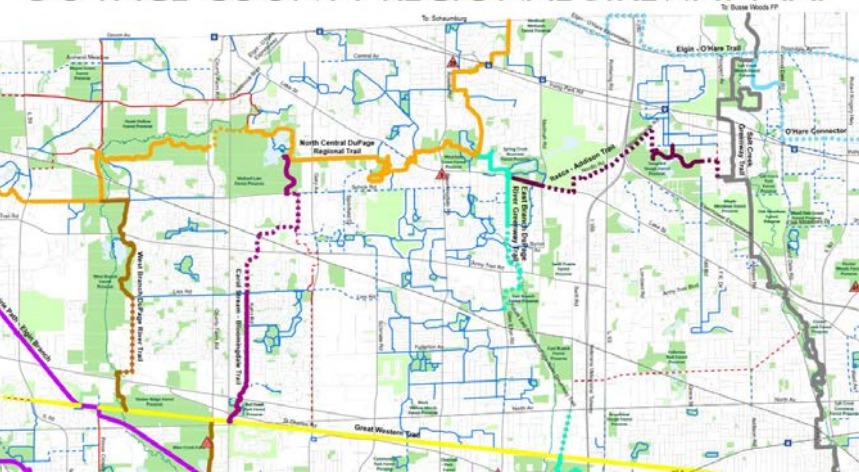


Project		County Farm Road at St. Charles Road Intersection Improvement	
Project Information		Project Map/Image	
Section	NA		
Status	Proposed		
Activity Code	CFR_STCHS_INTIMP		
County Hwy #	7, 43		
Project Length	NA		
eTIP Reference			
Lead Agency	DuDOT		
Letting Agency	TBD		
Letting Year	2029		
Project Type	System Enhancement		
Project SubType	Intersection		
Activity	Channelize		
Impact Fee Elig	Yes		
Municipalities	Unincorporated, Winfield		
County Board District(s)	6		
Congressional District(s)	3		
Description		Intersection improvement includes channelization, new traffic signals, signal coordination, pedestrian improvements, and ADA accommodations	

Project Cost by Phase							
Phase	2024	2025	2026	2027	2028	MYB	Total
E1					\$100,000	\$100,000	\$100,000
E2						\$200,000	0
E3						\$250,000	0
C						\$2,500,000	0
LA						\$50,000	0
Total					\$100,000	\$3,100,000	\$100,000


Funding by Source							
Source	2024	2025	2026	2027	2028	MYB	Total
County_LocalGasTax					\$100,000	\$600,000	\$100,000
County_MotorFuelTax						\$2,500,000	0
Total					\$100,000	\$3,100,000	\$100,000



Project		DuPage County Bicycle-Pedestrian Plan
Project Information		Project Map/Image
Section	NA	
Status	Proposed	
Activity Code	DOT_BIKEPED_PLAN	
County Hwy #	NA	
Project Length	NA	
eTIP Reference		
Lead Agency	DuDOT	
Letting Agency	DuDOT	
Letting Year	2024	
Project Type	ProfessionalService	
Project SubType	BikePath_Trail	
Activity	Study	
Impact Fee Elig	No	
County Board District(s)	ALL	
Congressional District(s)	ALL	
Participating Agencies	Chicago Metropolitan Agency for Planning (CMAP)	
Description	DuPage County DOT Bicycle - Pedestrian Plan. Plan includes proposed long term capital sidewalk, path and trail improvements.	

<i>Project Cost by Phase</i>							
Phase	2024	2025	2026	2027	2028	MYB	Total
FEAS_PLAN	\$50,000	\$100,000	\$75,000	\$75,000			\$300,000
Total	\$50,000	\$100,000	\$75,000	\$75,000			\$300,000


<i>Funding by Source</i>							
Source	2024	2025	2026	2027	2028	MYB	Total
County_LocalGasTax		\$50,000	\$75,000	\$75,000			\$200,000
Federal_Other	\$50,000	\$50,000					\$100,000
Total	\$50,000	\$100,000	\$75,000	\$75,000			\$300,000



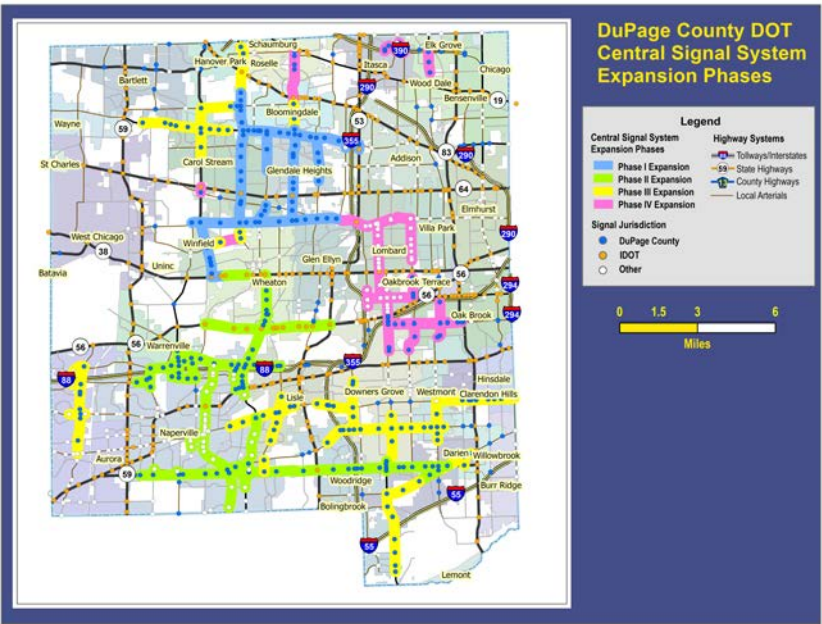
Project		DuPage County Campus (Fuel Station)
Project Information		Project Map/Image
Section	23-00179-35-MB	
Status	Active	
Activity Code	COUNTY_FUELSTN	
County Hwy #	NA	
Project Length	N/A	
eTIP Reference		
Lead Agency	DuPage County	
Letting Agency	DuPage County	
Letting Year	2024	
Project Type	Facility	
Project SubType	Equipment_Fleet	
Activity	Reconstruct_Replace	
Impact Fee Elig	No	
Municipalities	Wheaton, Winfield	
County Board District(s)	4	
Congressional District(s)	3	
Description		Replacement of the County Fuel Station on the Southwest Campus

Project Cost by Phase							
Phase	2024	2025	2026	2027	2028	MYB	Total
E2	\$160,500	\$0	\$0	\$0	\$0	\$0	\$160,500
E3	\$0	\$150,000	\$0	\$0	\$0	\$0	\$150,000
C	\$0	\$1,000,000	\$0	\$0	\$0	\$0	\$1,000,000
Total	\$160,500	\$1,150,000	\$0	\$0	\$0	\$0	\$1,310,500

Funding by Source							
Source	2024	2025	2026	2027	2028	MYB	Total
County_LocalGasTax	\$160,500	\$1,150,000	\$0	\$0	\$0	\$0	\$1,310,500
Total	\$160,500	\$1,150,000	\$0	\$0	\$0	\$0	\$1,310,500



Project	DuPage County Central Signal System Phase 1 & 2	
Project Information	Project Map/Image	
Section	17-DCCSS-01-TL	
Status	Complete	
Activity Code	DCCSS_01	
County Hwy #	1, 2, 3, 4, 5, 13, 21, 23, 31, 32, 33, 36, 40, 53, 59	
Project Length	N/A	
eTIP Reference	08-18-0003	
Lead Agency	DuPage County	
Letting Agency	IDOT	
Letting Year	2018	
Project Type	Operations	
Project SubType	TrafficSigSystem	
Activity	Install	
Impact Fee Elig	Yes	
Municipalities	Wheaton, Naperville	
County Board District(s)	1, 2, 3, 4, 5, 6	
Congressional District(s)	3, 4, 6, 8, 11	
Description	Expansion of fiber optic communications to signals in north and south central DuPage County. Includes modernization of switches and controller hardware and software where necessary.	



Phase	2024	2025	2026	2027	2028	MYB	Total
PA	\$825,000	\$0	\$0	\$0	\$0	\$0	\$825,000
Total	\$825,000	\$0	\$0	\$0	\$0	\$0	\$825,000

Source	2024	2025	2026	2027	2028	MYB	Total
County_ImpactFee	\$349,860	\$0	\$0	\$0	\$0	\$0	\$349,860
County_LocalGasTax	\$475,140	\$0	\$0	\$0	\$0	\$0	\$475,140
Total	\$825,000	\$0	\$0	\$0	\$0	\$0	\$825,000

Project Images

Project	DuPage County Central Signal System Phase 3	
Project Information	Project Map/Image	
Section	19-DCCSS-03-TL	
Status	Active	
Activity Code	DCCSS_03	
County Hwy #	2, 4, 9, 14, 15, 17, 23, 25, 27, 28, 31, 34, 35, 38, 40, 50	
Project Length	N/A	
eTIP Reference	08-19-0022	
Lead Agency	DuPage County	
Letting Agency	IDOT	
Letting Year	2022	
Project Type	Operations	
Project SubType	TrafficSigSystem	
Activity	Install	
Impact Fee Elig	Yes	
Municipality	Various	
County Board District(s)	1, 2, 3, 4, 5, 6	
Congressional District(s)	3, 4, 6, 8, 11	
Participating Agencies	City of Aurora	
Comment:	6.6 M federal funds allocated to project.	
Description	Signal system expansion project # 3 will add and interconnect 103 traffic signals and 40 pan-tilt-zoom cameras to existing DuPage County and City of Aurora Traffic Management Center networks.	

Project Cost by Phase							
Phase	2024	2025	2026	2027	2028	MYB	Total
E3	\$97,500	\$0	\$0	\$0	\$0	\$0	\$97,500
PA	\$600,000	\$199,425	\$0	\$0	\$0	\$0	\$799,425
Total	\$697,500	\$199,425	\$0	\$0	\$0	\$0	\$896,925

Funding by Source							
Source	2024	2025	2026	2027	2028	MYB	Total
County_MotorFuelTax	\$697,500	\$199,425	\$0	\$0	\$0	\$0	\$896,925
Total	\$697,500	\$199,425	\$0	\$0	\$0	\$0	\$896,925


Project Images

Project		DuPage County Central Signal System Phase 4	
Project Information		Project Map/Image	
Section	19-DCCSS-04-TL		
Status	Active		
Activity Code	DCCSS_04		
County Hwy #	4, 7, 9, 10, 15, 25, 27, 28, 34, 43		
Project Length	N/A		
eTIP Reference	08-19-0025		
Lead Agency	DuPage County		
Letting Agency	IDOT		
Letting Year	2023		
Project Type	Operations		
Project SubType	TrafficSigSystem		
Activity	Install		
Impact Fee Elig	Yes		
Municipality	Various		
County Board District(s)	1, 2, 4, 6		
Congressional District(s)	3, 4, 6, 8		
Participating Agencies	Village of Lombard, Village of Itasca		
Description		Expansion of the DuDOT central signal system. Project will add and interconnect 100 traffic signals and 39 Pan-Tilt-zoom cameras.	

Project Cost by Phase							
Phase	2024	2025	2026	2027	2028	MYB	Total
E3	\$519,000	\$140,000	\$0	\$0	\$0	\$0	\$659,000
C	\$3,926,100	\$981,500	\$0	\$0	\$0	\$0	\$4,907,600
PA	\$557,950	\$1,115,950	\$557,950	\$0	\$0	\$0	\$2,231,850
Total	\$5,003,050	\$2,237,450	\$557,950	\$0	\$0	\$0	\$7,798,450

Funding by Source							
Source	2024	2025	2026	2027	2028	MYB	Total
County_LocalGasTax	\$0	\$140,000	\$0	\$0	\$0	\$0	\$140,000
County_MotorFuelTax	\$557,950	\$1,115,950	\$557,950	\$0	\$0	\$0	\$2,231,850
Federal_CMAQ	\$4,445,100	\$981,500	\$0	\$0	\$0	\$0	\$5,426,600
Total	\$5,003,050	\$2,237,450	\$557,950	\$0	\$0	\$0	\$7,798,450

Project Images

Project		DuPage Central Signal System Network Support	
Project Information		Project Map/Image	
Section	22-DCCSS-06-TL		
Status	Active		
Activity Code	DCCSS_NETSUPP		
County Hwy #	Various		
Project Length	NA		
eTIP Reference			
Lead Agency	DuPage County		
Letting Agency	DuPage County		
Letting Year	2022		
Project Type	ProfessionalService		
Project SubType	TrafficSigSystem		
Activity	Support		
Impact Fee Elig	No		
Municipality			
County Board District(s)	1-6		
Congressional District(s)	3, 4, 6, 8, 11		
Description		Provide ongoing maintenance of the DuPage County DOT traffic signal network including Cisco Switch configuration, Server Configuration and settings, VPN and Firewall maintenance and support, and remote and field maintenance of the network switches	

Project Cost by Phase							
Phase	2024	2025	2026	2027	2028	MYB	Total
E2	\$146,860	\$100,000	\$100,000	\$100,000	\$100,000	\$100,000	\$546,860
Total	\$146,860	\$100,000	\$100,000	\$100,000	\$100,000	\$100,000	\$546,860

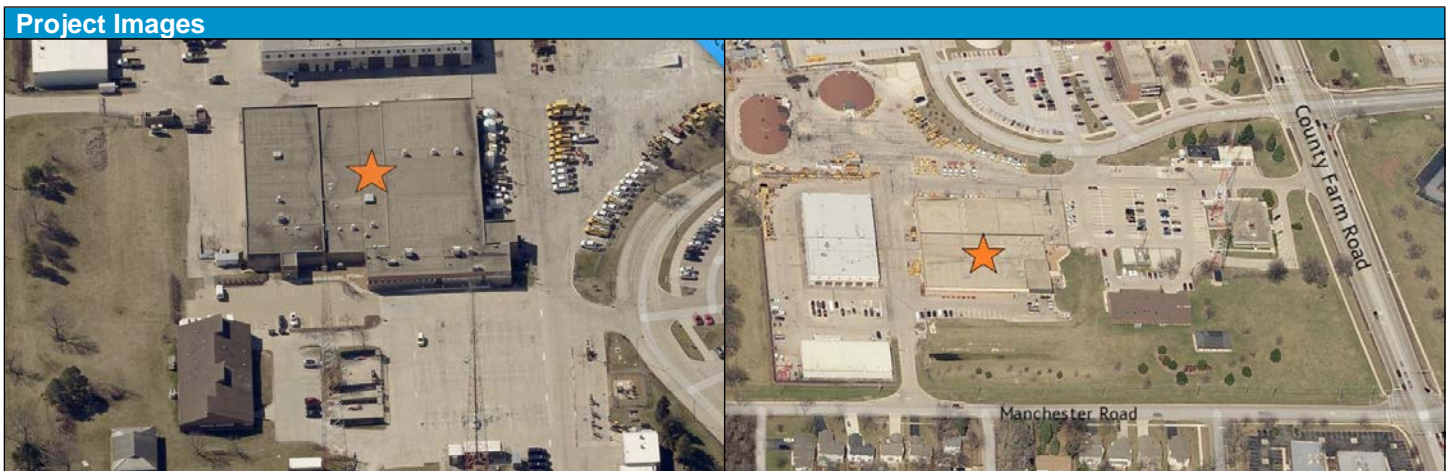
Funding by Source							
Source	2024	2025	2026	2027	2028	MYB	Total
County_LocalGasTax	\$146,860	\$100,000	\$100,000	\$100,000	\$100,000	\$100,000	\$546,860
Total	\$146,860	\$100,000	\$100,000	\$100,000	\$100,000	\$100,000	\$546,860

Project Images	
Image not found.	

Project	DuPage County DOT Maintenance Building (140)	
Project Information	Project Map/Image	
Section	19-00179-32-MB	
Status	Active	
Activity Code	DOTMNTC_140	
County Hwy #		
Project Length	N/A	
eTIP Reference		
Lead Agency	DuPage County	
Letting Agency	DuPage County	
Letting Year	2025	
Project Type	Facility	
Project SubType	CapitalFacility	
Activity	Reconstruct_Replace	
Impact Fee Elig	No	
Municipalities	Wheaton, Winfield	
County Board District	4	
Congressional District(s)	3	
Description	Reconstruct and enlarge the 140 Maintenance Building	

Project Cost by Phase							
Phase	2023	2024	2025	2026	2027	MYB	Total
E2		\$1,545,000	\$0	\$0	\$0	\$0	\$1,545,000
E3		\$0	\$200,000	\$2,000,000	\$1,300,000	\$0	\$3,500,000
C		\$0	\$2,000,000	\$23,000,000	\$20,000,000	\$0	\$45,000,000
Total		\$1,545,000	\$2,200,000	\$25,000,000	\$21,300,000	\$0	\$50,045,000


Funding by Source							
Source	2023	2024	2025	2026	2027	MYB	Total
County_LocalGasTax		\$1,545,000	\$1,200,000	\$8,000,000	\$12,300,000	\$0	\$23,045,000
County_MotorFuelTax		\$0	\$1,000,000	\$17,000,000	\$9,000,000		\$27,000,000
Total		\$1,545,000	\$2,200,000	\$25,000,000	\$21,300,000	\$0	\$50,045,000



Project	East Branch DuPage River Trail - Benedictine Connector (Benedictine Univ to Burlington Ave)	
Project Information	Project Map/Image	
Section	08-00002-02-BT	
Status	Inactive	
Activity Code	EBDRT_BENCONN	
County Hwy #	17, 40	
Project Length	2.40 mi	
eTIP Reference	08-04-0011	
Lead Agency	DuPage County	
Letting Agency	IDOT	
Letting Year	MYB	
Project Type	Mobility	
Project SubType	BikePath_Trail	
Activity	New	
Impact Fee Elig	No	
Municipalities	Lisle, Woodridge	
County Board District(s)	2, 5	
Congressional District(s)	6, 11	
Description	Construction of bike path connections from North of Maple Avenue to S Lisle and Woodridge	

Project Cost by Phase							
Phase	2023	2024	2025	2026	2027	MYB	Total
E2						\$362,750	0
E3						\$267,000	0
C						\$1,927,750	0
LA						\$890,000	0
PA						\$549,250	0
Total						\$3,996,750	

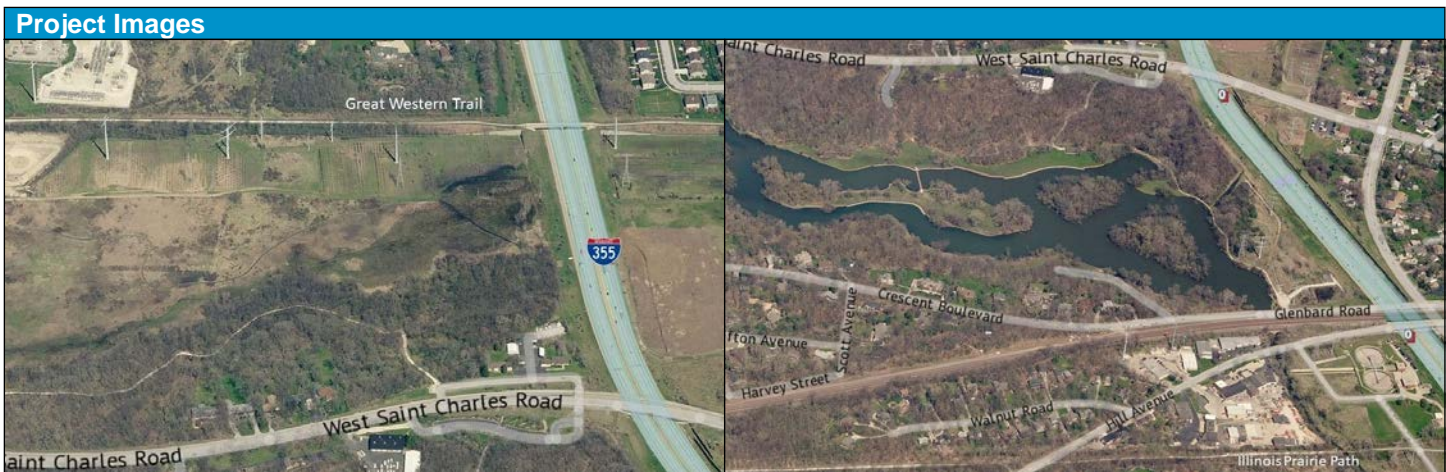
Funding by Source							
Source	2023	2024	2025	2026	2027	MYB	Total
County_LocalGasTax						\$178,000	0
County_MotorFuelTax						\$1,099,000	0
Federal_Other						\$792,000	0
Federal_STP						\$1,927,750	0
Total						\$3,996,750	



Project		East Branch DuPage River Trail (Great Western Trail to Illinois Prairie Path)
Project Information		Project Map/Image
Section	19-00002-07-BT	
Status	Active	
Activity Code	EBDRT_GWT_56	
County Hwy #	47, 55	
Project Length	0.9	
eTIP Reference		
Lead Agency	DuPage County	
Letting Agency	DuPage County	
Letting Year	2025	
Project Type	Mobility	
Project SubType	BikePath_Trail	
Activity	New	
Impact Fee Elig	No	
Municipalities	Glen Ellyn, Unincorporated	
County Board District(s)	4	
Congressional District(s)	3	
Comment: DuDOT will pursue federal funding and match assistance from other local agencies.		
Description		Construction of East Branch DuPage River Trail between Illinois Prairie Path and Great Western Trail.

Project Cost by Phase							
Phase	2024	2025	2026	2027	2028	MYB	Total
E1	\$300,000	\$350,000					\$650,000
E2		\$250,000	\$250,000				\$500,000
E3					\$300,000	\$300,000	\$300,000
C					\$2,500,000	\$2,500,000	\$2,500,000
LA			\$125,000	\$125,000			\$250,000
Total	\$300,000	\$600,000	\$375,000	\$125,000	\$2,800,000	\$2,800,000	\$4,200,000


Funding by Source							
Source	2024	2025	2026	2027	2028	MYB	Total
County_LocalGasTax	\$300,000	\$600,000	\$375,000	\$125,000	\$2,800,000	\$2,800,000	\$4,200,000
Total	\$300,000	\$600,000	\$375,000	\$125,000	\$2,800,000	\$2,800,000	\$4,200,000



Project	East Branch DuPage River Trail (Illinois Prairie Path to IL 56/Butterfield Road)	
Project Information	Project Map/Image	
Section	19-00002-07-BT	
Status	Active	
Activity Code	EBDRT_GWT_56	
County Hwy #	NA	
Project Length	3.8 mi	
eTIP Reference		
Lead Agency	DuPage County	
Letting Agency	DuPage County	
Letting Year	0	
Project Type	Mobility	
Project SubType	BikePath_Trail	
Activity	New	
Impact Fee Elig	No	
Municipalities	Glen Ellyn, Unincorporated	
County Board District(s)	4	
Congressional District(s)	6	
Funding: Federal funding was procured through Congressman Casten for project engineering. DuDOT will seek federal funding for this project and participation from local agencies in the funding match wherever possible.		
Description	New multi-use path from Illinois Prairie Path to IL 56. Currently in preliminary engineering phase.	

Project Cost by Phase							
Phase	2024	2025	2026	2027	2028	MYB	Total
E1	\$0	\$800,000	\$700,000	\$0	\$0	\$0	\$1,500,000
E2	\$0	\$0	\$0	\$600,000	\$600,000	\$0	\$1,200,000
E3	\$0	\$0	\$0	\$0	\$0	\$1,500,000	\$0
C	\$0	\$0	\$0	\$0	\$0	\$15,000,000	\$0
LA	\$0	\$0	\$0	\$0	\$250,000	\$250,000	\$250,000
Total	\$0	\$800,000	\$700,000	\$600,000	\$850,000	\$16,750,000	\$2,950,000


Funding by Source							
Source	2024	2025	2026	2027	2028	MYB	Total
County_LocalGasTax	\$0	\$0	\$300,000	\$600,000	\$850,000	\$16,750,000	\$1,750,000
Federal_Other	\$0	\$800,000	\$400,000	\$0	\$0	\$0	\$1,200,000
Total	\$0	\$800,000	\$700,000	\$600,000	\$850,000	\$16,750,000	\$2,950,000



Project	East Branch DuPage River Trail - S Lisle - Woodridge	
Project Information	Project Map/Image	
Section	08-00002-04-BT	
Status	Inactive	
Activity Code	SLWTR_HOBS_MPL	
County Hwy #	17	
Project Length	1.65	
eTIP Reference	08-07-0021	
Lead Agency	DuPage County	
Letting Agency	IDOT	
Letting Year	0	
Project Type	Mobility	
Project SubType	BikePath_Trail	
Activity	New	
Impact Fee Elig	No	
Municipalities	Lisle, Woodridge	
County Board District(s)	2	
Congressional District(s)	6, 11	
Description	South Lisle - Woodridge Trail connecting Lisle and Benedictine Trails with the South DuPage Regional Trail.	

Project Cost by Phase							
Phase	2024	2025	2026	2027	2028	MYB	Total
E1	\$0	\$0	\$0	\$0	\$0	\$200,000	\$0
E2	\$0	\$0	\$0	\$0	\$0	\$200,000	\$0
E3	\$0	\$0	\$0	\$0	\$0	\$250,000	\$0
C	\$0	\$0	\$0	\$0	\$0	\$1,400,000	\$0
LA	\$0	\$0	\$0	\$0	\$0	\$400,000	\$0
PA	\$0	\$0	\$0	\$0	\$0	\$600,000	\$0
Total	\$0	\$0	\$0	\$0	\$0	\$3,050,000	\$0

Funding by Source							
Source	2024	2025	2026	2027	2028	MYB	Total
County_LocalGasTax	\$0	\$0	\$0	\$0	\$0	\$600,000	\$0
County_MotorFuelTax	\$0	\$0	\$0	\$0	\$0	\$700,000	\$0
Federal_Other	\$0	\$0	\$0	\$0	\$0	\$1,750,000	\$0
Total	\$0	\$0	\$0	\$0	\$0	\$3,050,000	\$0




Project		Eola Road North System Improvements - Phase I and 2
Project Information		Project Map/Image
Section	NA	
Status	Proposed	
Activity Code	EOLA_N_CORRIMP	
County Hwy #	14	
Project Length	2.1 mi	
eTIP Reference		
Lead Agency	DuDOT	
Letting Agency	DuDOT	
Letting Year	0	
Project Type	ProfessionalService	
Project SubType	Highway	
Activity	Design	
Impact Fee Elig	Yes	
Municipalities	AURORA, NAPERVILLE	
County Board District(s)	5, 6	
Congressional District(s)	11	
Comment: Does not include funding for construction.		

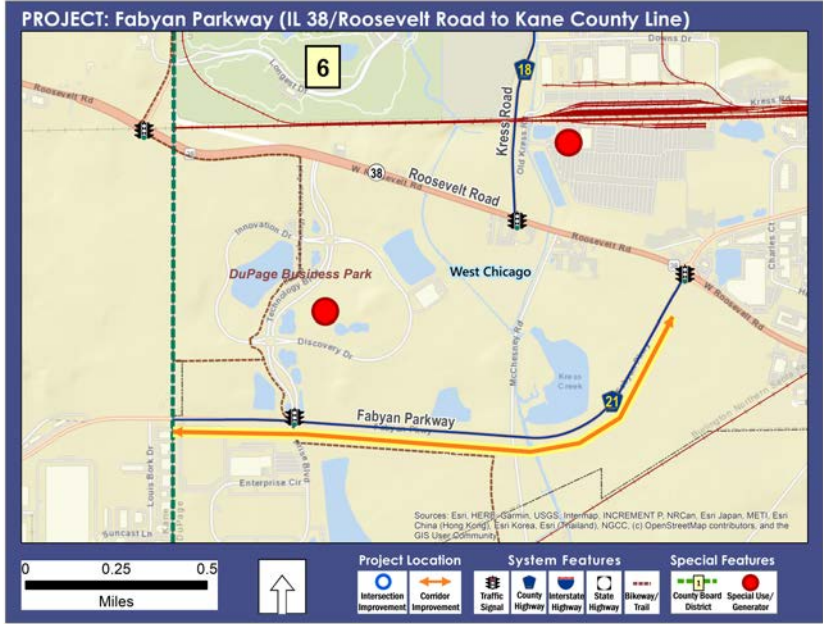
Description	Project includes Environmental and Design Engineering for North Eola Road from IL 56 to the BNSF railroad bridge. The focus will be on traffic and pedestrian safety and implementation of designs that will reduce fatal and injurious incidents.
--------------------	--

Project Cost by Phase							
Phase	2024	2025	2026	2027	2028	MYB	Total
E1	\$0	\$0	\$0	\$750,000	\$750,000	\$0	\$1,500,000
E2	\$0	\$0	\$0	\$0	\$1,000,000	\$1,000,000	\$1,000,000
Total	\$0	\$0	\$0	\$750,000	\$1,750,000	\$1,000,000	\$2,500,000

Funding by Source							
Source	2024	2025	2026	2027	2028	MYB	Total
County_LocalGasTax	\$0	\$0	\$0	\$750,000	\$750,000	\$0	\$1,500,000
County_MotorFuelTax	\$0	\$0	\$0	\$0	\$1,000,000	\$1,000,000	\$1,000,000
Total	\$0	\$0	\$0	\$750,000	\$1,750,000	\$1,000,000	\$2,500,000



Project	Fabyan Parkway (IL 38/Roosevelt Road to Kane County Line)
Project Information	Project Map/Image
Section	08-00210-03-FP
Status	Active
Activity Code	FABYAN_38COL
County Hwy #	21
Project Length	1.55 mi
eTIP Reference	09-00-0029
Lead Agency	DuPage County
Letting Agency	DuPage County
Letting Year	2024
Project Type	SystemExpansion
Project SubType	Highway
Activity	Reconstruct_Widen
Impact Fee Elig	Yes
Municipality	West Chicago
County Board District(s)	6
Congressional District(s)	3
	Comment: Right of way acquisition involves 13 parcels.
Description	Reconstruct and widen Fabyan Parkway to 4 lanes from IL 38 to Kane County Line. Project includes drainage, lighting, and signal modernization.



Project Cost by Phase							
Phase	2024	2025	2026	2027	2028	MYB	Total
E2	\$131,500						\$131,500
E3		\$500,000	\$750,000	\$750,000			\$2,000,000
C		\$2,000,000	\$7,000,000	\$8,000,000			\$17,000,000
LA	\$350,000	\$200,000					\$550,000
Total	\$481,500	\$2,700,000	\$7,750,000	\$8,750,000			\$19,681,500

Funding by Source							
Source	2024	2025	2026	2027	2028	MYB	Total
County_MFTBond	\$131,500	\$1,150,000	\$7,000,000	\$8,000,000			\$16,281,500
County_ImpactFee	\$350,000	\$850,000					\$1,200,000
County_MotorFuelTax		\$700,000	\$750,000	\$750,000			\$2,200,000
Total	\$481,500	\$2,700,000	\$7,750,000	\$8,750,000			\$19,681,500




Project	Finley Road/Belmont Road and Cross Street (at US34/Ogden Avenue)	
Project Information	Project Map/Image	
Section	19-00173-06-CH	
Status	Active	
Activity Code	FINBEL_US34	
County Hwy #	2, 3, 52	
Project Length	0.5 mi	
eTIP Reference		
Lead Agency	DuPage County	
Letting Agency	DuPage County	
Letting Year	2027	
Project Type	System Enhancement	
Project SubType	Intersection	
Activity	Improve	
Impact Fee Elig	Yes	
Municipality	Downers Grove	
County Board District(s)	2	
Congressional District(s)	6	

Description Intersection improvements at Finley/Belmont Road and Cross Street at US34/Ogden Avenue and on Warrenville Road. Improvements include add turn lanes, signal modernization and coordination.

Project Cost by Phase							
Phase	2024	2025	2026	2027	2028	MYB	Total
E1	\$255,400	\$0	\$0	\$0	\$0	\$0	\$255,400
E2	\$0	\$450,000	\$0	\$0	\$0	\$0	\$450,000
E3	\$0	\$0	\$0	\$480,000	\$120,000	\$0	\$600,000
C	\$0	\$0	\$0	\$4,000,000	\$1,000,000	\$0	\$5,000,000
LA		\$500,000	\$250,000	\$0	\$0	\$0	\$750,000
Total	\$255,400	\$950,000	\$250,000	\$4,480,000	\$1,120,000	\$0	\$7,055,400

Funding by Source							
Source	2024	2025	2026	2027	2028	MYB	Total
County_MFTBond	\$255,400	\$950,000	\$250,000	\$4,480,000	\$1,120,000	\$0	\$7,055,400
Total	\$255,400	\$950,000	\$250,000	\$4,480,000	\$1,120,000	\$0	\$7,055,400



Project		Gary Avenue Bike Path (Army Trail Road to St. Charles Road)
Project Information		Project Map/Image
Section	11-00237-11-BT	
Status	Complete	
Activity Code	GARY_GWT_ATR	
County Hwy #	23	
Project Length	3.1 mi	
eTIP Reference	08-12-0040	
Lead Agency	DuPage County	
Letting Agency	IDOT	
Letting Year	2020	
Project Type	Mobility	
Project SubType	BikePath_Trail	
Activity	New	
Impact Fee Elig	No	
Municipalities	Carol Stream, Unincorporated	
County Board District(s)	6	
Congressional District(s)	3, 8	
Comment: Project complete, final reimbursement to IDOT pending.		
Description		Construction of a new paved multi-use bicycle path, ADA ramps and rail crossing with pedestrian gates.

Project Cost by Phase							
Phase	2024	2025	2026	2027	2028	MYB	Total
PA	\$723,765	\$0	\$0	\$0	\$0	\$0	\$723,765
Total	\$723,765	\$0	\$0	\$0	\$0	\$0	\$723,765


Funding by Source							
Source	2024	2025	2026	2027	2028	MYB	Total
County_MotorFuelTax	\$723,765	\$0	\$0	\$0	\$0	\$0	\$723,765
Total	\$723,765	\$0	\$0	\$0	\$0	\$0	\$723,765



Project	Geneva Road over West Branch DuPage River	
Project Information	Project Map/Image	
Section	18-00206-10-BR	
Status	Active	
Activity Code	GNVA_WBDRT BR	
County Hwy #	21	
Project Length	170'	
eTIP Reference	08-19-0004	
Lead Agency	DuPage County	
Letting Agency	IDOT	
Letting Year	2023	
Project Type	StateofGoodRepair	
Project SubType	Bridge	
Activity	Reconstruct_Replace	
Impact Fee Elig	No	
Municipality	Unincorporated	
County Board District(s)	6	
Congressional District(s)	3	
Comment:	Over 6.6 M allocated to project from federal funds.	
Description	Replacement of the Geneva Road bridge over the West Branch DuPage River. IDOT has secured Illinois Major Bridge Improvement funding in the amount of 3.314M for the project.	

Project Cost by Phase							
Phase	2024	2025	2026	2027	2028	MYB	Total
E2	\$35,850	\$0	\$0	\$0	\$0	\$0	\$35,850
E3	\$500,000	\$309,365	\$50,000	\$0	\$0	\$0	\$859,365
C	\$3,942,900	\$2,123,100	\$0	\$0	\$0	\$0	\$6,066,000
PA	\$375,000	\$750,000	\$391,500	\$0	\$0	\$0	\$1,516,500
Total	\$4,853,750	\$3,182,465	\$441,500	\$0	\$0	\$0	\$8,477,715


Funding by Source							
Source	2024	2025	2026	2027	2028	MYB	Total
County_MFTBond	\$560,850	\$849,365	\$441,500	\$0	\$0	\$0	\$1,851,715
Federal_Other	\$2,154,100	\$1,159,900	\$0	\$0	\$0	\$0	\$3,314,000
Federal_STP	\$2,138,800	\$1,173,200	\$0	\$0	\$0	\$0	\$3,312,000
Total	\$4,853,750	\$3,182,465	\$441,500	\$0	\$0	\$0	\$8,477,715



Project	Grand Avenue (US 20 to County Line Road)	
Project Information	Project Map/Image	
Section	17-00272-03-SP	<p>PROJECT: Grand Avenue Safety Project (US20/Lake Street to County Line Road)</p> <p>The map shows Grand Avenue running east-west through Bensenville and Elmhurst. Key features include: <ul style="list-style-type: none"> Intersections: Grand Avenue at York Road, Church Street, and Lake Street. Highways: US 20 (Grand Avenue) and I-55 (Lake Street). Local Roads: Wood Dale, Addison, Villa Park, and County Line Road. Project Location: Indicated by a blue circle and line along Grand Avenue from Lake Street to County Line Road. System Features: Traffic signals, County Highway, Interstate Highway, and State Highway. Special Features: County Board District 1 and Special Use/Generator. </p>
Status	Complete	
Activity Code	2203	
County Hwy #	20	
Project Length	2.43 mi	
eTIP Reference	08-18-0010	
Lead Agency	DuPage County	
Letting Agency	IDOT	
Letting Year	2021	
Project Type	Safety	
Project SubType	Intersection	
Activity	Improve	
Impact Fee Elig	No	
Municipalities	Bensenville, Elmhurst	
County Board District(s)	1	
Congressional District(s)	3, 6	
Comment:	DuDOT is awaiting final invoice from IDOT for this completed project.	
Description	Reconstruct Grand Avenue at York Road intersection, modernize traffic signals and pedestrian accommodations, resurface Grand Avenue from Lake Street to County Line Road. Federal participation through STP and HSIP totals 3.187M.	

Project Cost by Phase							
Phase	2024	2025	2026	2027	2028	MYB	Total
PA	\$981,500	\$0	\$0	\$0	\$0	\$0	\$981,500
Total	\$981,500	\$0	\$0	\$0	\$0	\$0	\$981,500


Funding by Source							
Source	2024	2025	2026	2027	2028	MYB	Total
County_MFTBond	\$981,500	\$0	\$0	\$0	\$0	\$0	\$981,500
Total	\$981,500	\$0	\$0	\$0	\$0	\$0	\$981,500



Project	Highlake Road (at Sunset Avenue and UP Railroad)	
Project Information	Project Map/Image	
Section	09-00122-03-TL	
Status	Active	
Activity Code	2275	
County Hwy #	27	
Project Length	0.3 mi	
eTIP Reference	08-20-0027	
Lead Agency	DuPage County	
Letting Agency	IDOT	
Letting Year	2024	
Project Type	Safety	
Project SubType	Intersection	
Activity	Improve	
Impact Fee Elig	Yes	
Municipalities	West Chicago, Unincorporated	
County Board District(s)	6	
Congressional District(s)	3	
Participating Agencies	Union Pacific Railroad	
Description	Highlake Road at Sunset Avenue intersection improvement includes added left turn lane, new signals and coordination with UP Railroad crossing.	

Project Cost by Phase							
Phase	2024	2025	2026	2027	2028	MYB	Total
E2	\$37,000	\$0	\$0	\$0	\$0	\$0	\$37,000
E3	\$0	\$175,000	\$75,000	\$0	\$0	\$0	\$250,000
C	\$0	\$1,159,900	\$90,000	\$0	\$0	\$0	\$1,249,900
PA	\$0	\$625,100	\$625,000	\$0	\$0	\$0	\$1,250,100
Total	\$37,000	\$1,960,000	\$790,000	\$0	\$0	\$0	\$2,787,000


Funding by Source							
Source	2024	2025	2026	2027	2028	MYB	Total
County_LocalGasTax	\$37,000	\$0	\$0	\$0	\$0	\$0	\$37,000
County_MotorFuelTax	\$0	\$800,100	\$700,000	\$0	\$0	\$0	\$1,500,100
Federal_STP	\$0	\$1,159,900	\$0	\$0	\$0	\$0	\$1,159,900
Participation_Other	\$0	\$0	\$90,000	\$0	\$0	\$0	\$90,000
Total	\$37,000	\$1,960,000	\$790,000	\$0	\$0	\$0	\$2,787,000



Project	Hobson Road Sidewalk (Woodridge Drive to 63rd Street)	
Project Information	Project Map/Image	
Section	16-00146-00-SW	
Status	Complete	
Activity Code	63_WDRDG_JANES	
County Hwy #	2	
Project Length	1.02 mi	
eTIP Reference	08-16-0018	
Lead Agency	DuPage County	
Letting Agency	DuPage County	
Letting Year	2022	
Project Type	Mobility	
Project SubType	Sidewalk	
Activity	New	
Impact Fee Elig	No	
Municipalities	Woodridge, Downers Grove	
County Board District(s)	2, 3	
Congressional District(s)	6, 11	
Description	New Sidewalk along Hobson Road and 63rd Street from Woodridge Drive to Janes Avenue. Improvements include new sidewalk, signal improvements, retaining wall, drainage. ADA and pedestrian safety are also addressed.	

Project Cost by Phase							
Phase	2024	2025	2026	2027	2028	MYB	Total
E3	\$48,600	\$0	\$0	\$0	\$0	\$0	\$48,600
PA	\$443,000	\$0	\$0	\$0	\$0	\$0	\$443,000
Total	\$491,600	\$0	\$0	\$0	\$0	\$0	\$491,600

Funding by Source							
Source	2024	2025	2026	2027	2028	MYB	Total
County_LocalGasTax	\$48,600	\$0	\$0	\$0	\$0	\$0	\$48,600
County_MotorFuelTax	\$443,000	\$0	\$0	\$0	\$0	\$0	\$443,000
Total	\$491,600	\$0	\$0	\$0	\$0	\$0	\$491,600



Project		IDOT Smart Corridors (IL 64/North Avenue and 22nd Street)
Project Information		Project Map/Image
Section	N/A	
Status	Active	
Activity Code	IDOT_SMC_64_56	
County Hwy #	2, 4, 5, 15, 23, 25, 28, 36, 43	
Project Length	N/A	
eTIP Reference	13-19-0005	
Lead Agency	IDOT	
Letting Agency	IDOT	
Letting Year	2024	
Project Type	Operations	
Project SubType	TrafficSigSystem	
Activity	Modernize	
Impact Fee Elig	No	
Municipality	Various	
County Board District(s)	1, 2, 4, 6	
Congressional District(s)	3, 4, 6, 8	
Participating Agencies	Municipalities in Corridors	
Description		Two IDOT SMART Corridor Projects include signal modernization, transit vehicle pre-emption, emergency vehicle pre-emption, signal upgrades, sidewalk and ADA ramp work, pedestrian accommodations.

Project Cost by Phase							
Phase	2024	2025	2026	2027	2028	MYB	Total
PA	\$187,400	\$0	\$0	\$0	\$0	\$0	\$187,400
Total	\$187,400	\$0	\$0	\$0	\$0	\$0	\$187,400


Funding by Source							
Source	2024	2025	2026	2027	2028	MYB	Total
County_LocalGasTax	\$187,400	\$0	\$0	\$0	\$0	\$0	\$187,400
Total	\$187,400	\$0	\$0	\$0	\$0	\$0	\$187,400

Project Images	
Image not found.	

Project		IL 38/Roosevelt Road at IL 53 Bridge
Project Information		Project Map/Image
Section	20-JRBRG-00-BR	
Status	Proposed	
Activity Code	IL38_IL53 BR	
County Hwy #	N/A	
Project Length	N/A	
eTIP Reference		
Lead Agency	DuPage County	
Letting Agency	DuPage County	
Letting Year	2024	
Project Type	System Enhancement	
Project SubType	Bridge	
Activity	Modernize	
Impact Fee Elig	No	
Municipality	Glen Ellyn	
County Board District	4	
Congressional District(s)	6	
Description		Aesthetic improvements to the JR McBride Memorial bridge carrying IL 38/Roosevelt Road over IL 53.

Project Cost by Phase							
Phase	2024	2025	2026	2027	2028	MYB	Total
C	\$0	\$200,000	\$0	\$0	\$0	\$0	\$200,000
Total	\$0	\$200,000	\$0	\$0	\$0	\$0	\$200,000

Funding by Source							
Source	2024	2025	2026	2027	2028	MYB	Total
County_LocalGasTax	\$0	\$100,000	\$0	\$0	\$0	\$0	\$100,000
State_Other	\$0	\$100,000	\$0	\$0	\$0	\$0	\$100,000
Total	\$0	\$200,000	\$0	\$0	\$0	\$0	\$200,000



Project		IL 38/Roosevelt Road at Winfield Road
Project Information		Project Map/Image
Section	14-00258-04-TL	
Status	Proposed	
Activity Code	IL38_WINFLD	
County Hwy #	13	
Project Length	N/A	
eTIP Reference		
Lead Agency	IDOT	
Letting Agency	IDOT	
Letting Year	0	
Project Type	SystemEnhancement	
Project SubType	Intersection	
Activity	Improve	
Impact Fee Elig	No	
Municipality	Winfield	
County Board District(s)	6	
Congressional District(s)	3	
Description		IDOT project to improve intersection includes channelization and traffic signal modernization. County cost participation shown.

Project Cost by Phase							
Phase	2024	2025	2026	2027	2028	MYB	Total
PA						\$20,000	0
Total						\$20,000	

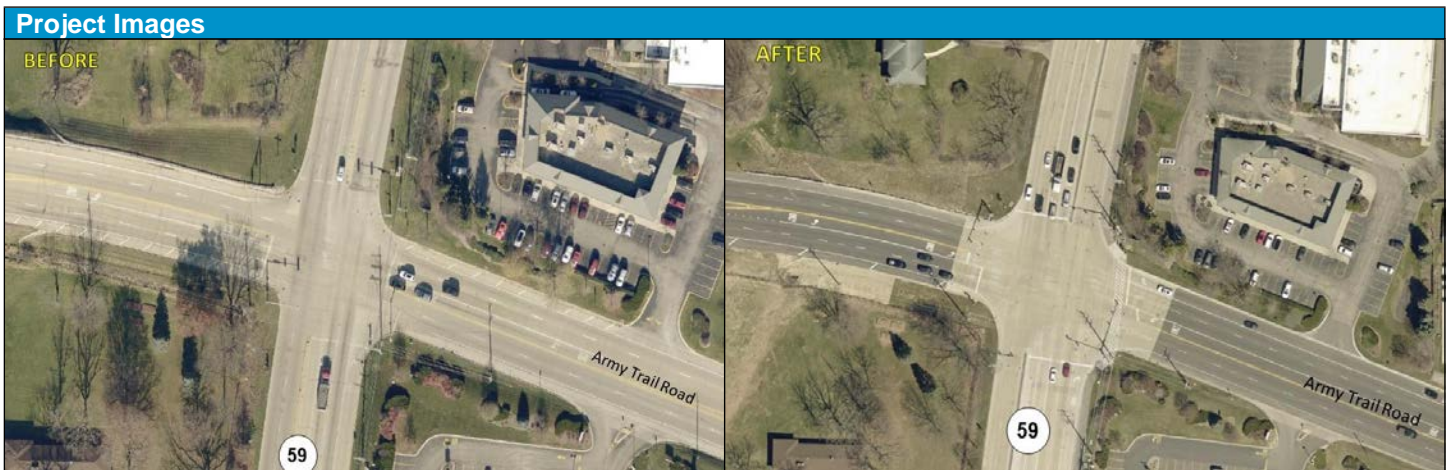
Funding by Source							
Source	2024	2025	2026	2027	2028	MYB	Total
County_MotorFuelTax						\$20,000	0
Total						\$20,000	



Project	IL 59 at Army Trail Road Intersection Improvement	
Project Information	Project Map/Image	
Section	17-00286-00-TL	
Status	Complete	
Activity Code	IL59_ATR	
County Hwy #	11	
Project Length	N/A	
eTIP Reference	03-13-0013	
Lead Agency	IDOT	
Letting Agency	IDOT	
Letting Year	2019	
Project Type	SystemEnhancement	
Project SubType	Intersection	
Activity	Improve	
Impact Fee Elig	Yes	
Municipalities	Bartlett, Unincorporated	
County Board District(s)	6	
Congressional District(s)	3	
Description	IDOT Intersection improvement at IL 59 and Army Trail Road. Added north and south left turn lanes, and westbound right turn lane. Modernized signals.	

Project Cost by Phase							
Phase	2024	2025	2026	2027	2028	MYB	Total
PA	\$34,200	\$0	\$0	\$0	\$0	\$0	\$34,200
Total	\$34,200	\$0	\$0	\$0	\$0	\$0	\$34,200

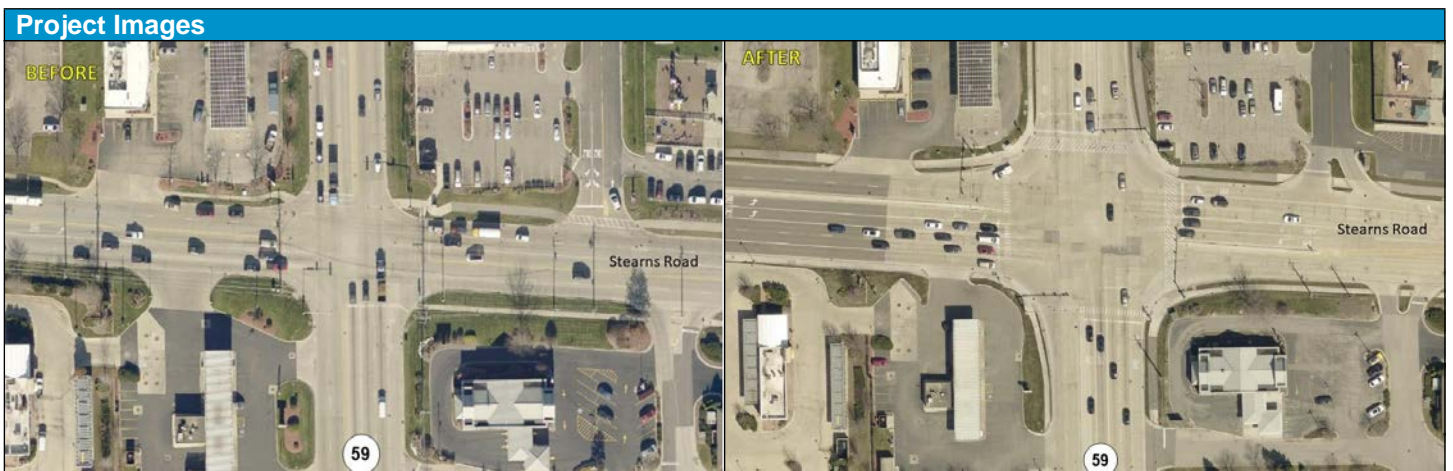
Funding by Source							
Source	2024	2025	2026	2027	2028	MYB	Total
County_LocalGasTax	\$34,200	\$0	\$0	\$0	\$0	\$0	\$34,200
Total	\$34,200	\$0	\$0	\$0	\$0	\$0	\$34,200



Project	IL 59 at Stearns Road Intersection Improvement	
Project Information	Project Map/Image	
Section	15-00285-00-CH/TL	
Status	Complete	
Activity Code	IL59_STRNS	
County Hwy #	29	
Project Length	N/A	
eTIP Reference	03-12-0004	
Lead Agency	IDOT	
Letting Agency	IDOT	
Letting Year	2017	
Project Type	SystemEnhancement	
Project SubType	Intersection	
Activity	Improve	
Impact Fee Elig	No	
Municipality	Bartlett	
County Board District(s)	6	
Congressional District(s)	3	
Description	<p>IDOT project to improve IL 59 at Stearns Road intersection. Improvement included new turn lanes, ADA sidewalk and path, and new traffic signals. DOT participated in cost of project and signal upgrades.</p>	

Project Cost by Phase							
Phase	2024	2025	2026	2027	2028	MYB	Total
PA	\$98,325	\$0	\$0	\$0	\$0	\$0	\$98,325
Total	\$98,325	\$0	\$0	\$0	\$0	\$0	\$98,325

Funding by Source							
Source	2024	2025	2026	2027	2028	MYB	Total
County_LocalGasTax	\$98,325	\$0	\$0	\$0	\$0	\$0	\$98,325
Total	\$98,325	\$0	\$0	\$0	\$0	\$0	\$98,325



Project		IL 64/North Avenue (Gary Avenue to IL 53/Rohlwing Road)
Project Information		Project Map/Image
Section		
Status	Complete	
Activity Code	IL64RSF20	
County Hwy #	4, 5, 23, 36, 54	
Project Length	4.4 mi	
eTIP Reference	08-17-0033	
Lead Agency	IDOT	
Letting Agency	IDOT	
Letting Year	2019	
Project Type	StateofGoodRepair	
Project SubType	Highway	
Activity	Resurface	
Impact Fee Elig	No	
Municipalities	Glendale Heights, Carol Stream	
County Board District(s)	4, 6	
Congressional District(s)	3, 6, 8	
Comment: Project complete. DuDOT awaiting final IDOT invoice per IGA.		
Description		IDOT project to resurface IL 64/North Avenue from Gary Avenue to IL 53. County highways will be resurfaced at Gary Avenue, Bloomingdale Road, Glen Ellyn Road, Schmale Road, and Swift Road.

Project Cost by Phase							
Phase	2024	2025	2026	2027	2028	MYB	Total
PA	\$264,500	\$0	\$0	\$0	\$0	\$0	\$264,500
Total	\$264,500	\$0	\$0	\$0	\$0	\$0	\$264,500

Funding by Source							
Source	2024	2025	2026	2027	2028	MYB	Total
County_LocalGasTax	\$264,500	\$0	\$0	\$0	\$0	\$0	\$264,500
Total	\$264,500	\$0	\$0	\$0	\$0	\$0	\$264,500



Project	IPP Aurora Branch (IPP Batavia Spur to Matea Valley HS)	
Project Information	Project Map/Image	
Section	15-00317-06-BT	
Status	Inactive	
Activity Code	IPPAB_BTV_MVHS	
County Hwy #	47	
Project Length	N/A	
eTIP Reference		
Lead Agency	DuPage County	
Letting Agency	TBD	
Letting Year	2029	
Project Type	Mobility	
Project SubType	BikePath_Trail	
Activity	Align_Re_align	
Impact Fee Elig	No	
Municipalities	Aurora, Unincorporated	
County Board District(s)	5	
Congressional District(s)	11	
Description	Design, right of way acquisition, and construction of new Illinois Prairie Path Aurora Branch multi use path. Realignment of path.	

Project Cost by Phase							
Phase	2024	2025	2026	2027	2028	MYB	Total
E2	\$0	\$0	\$0	\$0	\$0	\$300,000	\$0
E3	\$0	\$0	\$0	\$0	\$0	\$300,000	\$0
LA	\$0	\$0	\$0	\$0	\$0	\$200,000	\$0
PA	\$0	\$0	\$0	\$0	\$0	\$525,000	\$0
Total	\$0	\$0	\$0	\$0	\$0	\$1,325,000	\$0

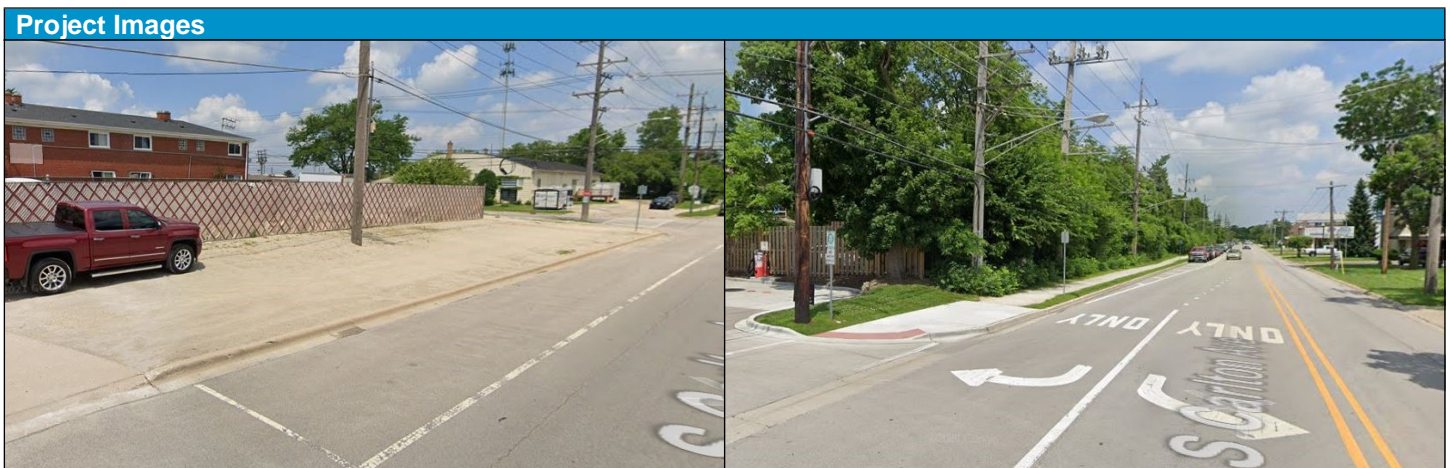
Funding by Source							
Source	2024	2025	2026	2027	2028	MYB	Total
County_LocalGasTax	\$0	\$0	\$0	\$0	\$0	\$1,325,000	\$0
Total	\$0	\$0	\$0	\$0	\$0	\$1,325,000	\$0



Project	IPP (Carlton Avenue - IL38/Roosevelt Road to Liberty Street)	
Project Information	Project Map/Image	
Section	23-00047-01-BT	
Status	Active	
Activity Code	IPPMMS_38_LBTY	
County Hwy #	47	
Project Length	0.35	
eTIP Reference		
Lead Agency	DuPage County	
Letting Agency	DuPage County	
Letting Year	2024	
Project Type	Mobility	
Project SubType	BikePath_Trail	
Activity	Reconstruct_Replace	
Impact Fee Elig	No	
Municipality	Wheaton	
County Board District(s)	4	
Congressional District(s)	3	
Description	Replacement of existing unpaved portion of the Illinois Prairie Path along Carlton Avenue in Wheaton. A new concrete multi-use path will be constructed.	

Project Cost by Phase							
Phase	2024	2025	2026	2027	2028	MYB	Total
C	\$700,000	\$0	\$0	\$0	\$0	\$0	\$700,000
LA	\$10,000	\$0	\$0	\$0	\$0	\$0	\$10,000
Total	\$710,000	\$0	\$0	\$0	\$0	\$0	\$710,000

Funding by Source							
Source	2024	2025	2026	2027	2028	MYB	Total
County_LocalGasTax	\$710,000	\$0	\$0	\$0	\$0	\$0	\$710,000
Total	\$710,000	\$0	\$0	\$0	\$0	\$0	\$710,000



Project		Illinois Prairie Path Volunteer Bridge over UP Railroad
Project Information		Project Map/Image
Section		
Status	Active	
Activity Code	IPPMS_VOL BR	
County Hwy #	48	
Project Length	275'	
eTIP Reference		
Lead Agency	DuPage County	
Letting Agency	DuPage County	
Letting Year	2025	
Project Type	SystemEnhancement	
Project SubType	Bridge	
Activity	Repair_Rehab	
Impact Fee Elig	No	
Municipality	Wheaton	
County Board District(s)	4	
Congressional District(s)	3	
Description		Bridge to be raised to accommodate railroad track elevation changes.

Project Cost by Phase							
Phase	2024	2025	2026	2027	2028	MYB	Total
C	\$0	\$1,000,000	\$0	\$0	\$0	\$0	\$1,000,000
Total	\$0	\$1,000,000	\$0	\$0	\$0	\$0	\$1,000,000


Funding by Source							
Source	2024	2025	2026	2027	2028	MYB	Total
County_LocalGasTax	\$0	\$1,000,000	\$0	\$0	\$0	\$0	\$1,000,000
Total	\$0	\$1,000,000	\$0	\$0	\$0	\$0	\$1,000,000



Project	Lemont Road (83rd Street to 87th Street)	
Project Information	Project Map/Image	
Section	16-00232-00-CH	
Status	Active	
Activity Code	LEMNT_83_87	
County Hwy #	9	
Project Length	1.65 mi	
eTIP Reference	08-20-0026	
Lead Agency	DuPage County	
Letting Agency	IDOT	
Letting Year	2024	
Project Type	System Enhancement	
Project SubType	Intersection	
Activity	Improve	
Impact Fee Elig	Yes	
Municipalities	Darien, Woodridge	
County Board District(s)	3	
Congressional District(s)	6, 11	
Description	Intersection improvements along Lemont Road at 83rd Street and 87th Street, including addition of turn lanes, traffic signal modernization, and resurfacing.	

Project Cost by Phase							
Phase	2024	2025	2026	2027	2028	MYB	Total
E2	\$23,650	\$0	\$0	\$0	\$0	\$0	\$23,650
E3	\$152,840	\$458,700	\$0	\$0	\$0	\$0	\$611,540
C	\$1,339,750	\$4,019,250	\$0	\$0	\$0	\$0	\$5,359,000
LA	\$250,000	\$0	\$0	\$0	\$0	\$0	\$250,000
PA	\$437,000	\$1,310,800	\$0	\$0	\$0	\$0	\$1,747,800
Total	\$2,203,240	\$5,788,750	\$0	\$0	\$0	\$0	\$7,991,990


Funding by Source							
Source	2024	2025	2026	2027	2028	MYB	Total
County_ImpactFee	\$370,000	\$0	\$0	\$0	\$0	\$0	\$370,000
County_MotorFuelTax	\$493,490	\$1,769,500	\$0	\$0	\$0	\$0	\$2,262,990
Federal_STP	\$1,339,750	\$4,019,250	\$0	\$0	\$0	\$0	\$5,359,000
Total	\$2,203,240	\$5,788,750	\$0	\$0	\$0	\$0	\$7,991,990



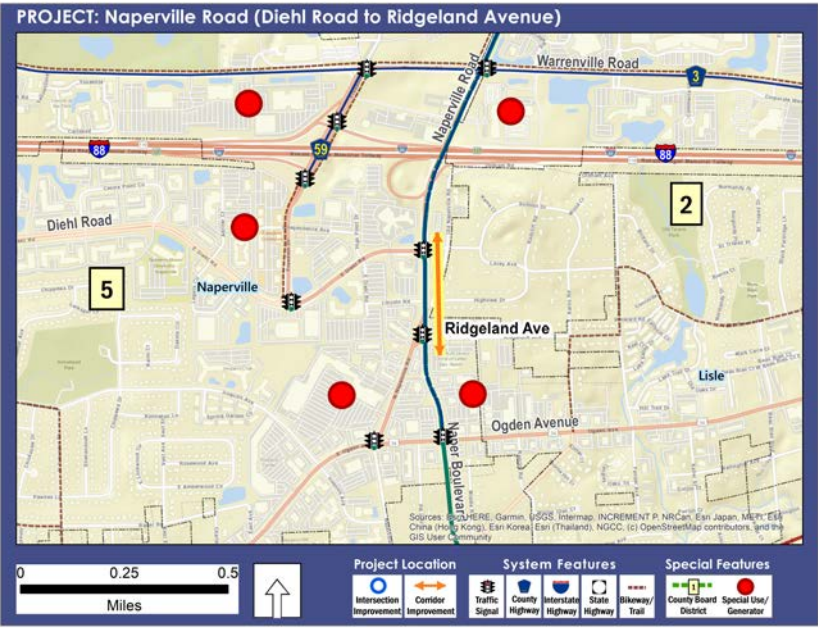
Project		Naperville Road (at IL 38/Roosevelt Road)	
Project Information		Project Map/Image	
Section	19-00195-05-CH	<p>The map shows the intersection of Naperville Road and Roosevelt Road in Wheaton, Illinois. A red dot marks the project location at the intersection. A blue circle highlights the intersection area. The map includes a scale bar (0 to 0.35 miles) and a legend for project location, system features, and special features.</p>	
Status	Active		
Activity Code	NPRVL_IL38		
County Hwy #	23		
Project Length	N/A		
eTIP Reference			
Lead Agency	DuPage County		
Letting Agency	IDOT		
Letting Year	2026		
Project Type	System Enhancement		
Project SubType	Intersection		
Activity	Improve		
Impact Fee Elig	No		
Municipality	Wheaton		
County Board District(s)	4		
Congressional District(s)	3, 6		
Participating Agencies	City of Wheaton		
Description		Intersection improvement including addition of turn lanes and traffic signal modernization, ADA accommodations.	

Phase	2024	2025	2026	2027	2028	MYB	Total
E2	\$100,000	\$500,000	\$0	\$0	\$0	\$0	\$600,000
E3	\$0	\$0	\$600,000	\$120,000	\$0	\$0	\$720,000
C	\$0	\$0	\$3,532,000	\$883,000	\$0	\$0	\$4,415,000
LA	\$0	\$250,000	\$250,000	\$0	\$0	\$0	\$500,000
PA	\$0	\$0	\$472,750	\$945,500	\$472,750	\$0	\$1,891,000
Total	\$100,000	\$750,000	\$4,854,750	\$1,948,500	\$472,750	\$0	\$8,126,000

Source	2024	2025	2026	2027	2028	MYB	Total
County_MFTBond	\$100,000	\$750,000	\$250,000	\$0	\$0	\$0	\$1,100,000
County_MotorFuelTax	\$0	\$0	\$1,072,750	\$1,065,500	\$472,750	\$0	\$2,611,000
Federal_STP	\$0	\$0	\$3,532,000	\$883,000	\$0	\$0	\$4,415,000
Total	\$100,000	\$750,000	\$4,854,750	\$1,948,500	\$472,750	\$0	\$8,126,000




Project	Naperville Road (Diehl Road to Ridgeland Avenue)	
Project Information	Project Map/Image	
Section	16-00195-00-ES	
Status	Active	
Activity Code	NPRBLV_US34	
County Hwy #	23	
Project Length	0.81 mi	
eTIP Reference		
Lead Agency	DuPage County	
Letting Agency	DuPage County	
Letting Year	2023	
Project Type	SystemEnhancement	
Project SubType	Highway	
Activity	Widen_Resurface	
Impact Fee Elig	Yes	
Municipality	Naperville	
County Board District(s)	2, 5	
Congressional District(s)	11	
Comment:	City of Naperville participation includes reconstruction and resurfacing on Diehl Road as well as lighting.	
Description	Naper Boulevard/Naperville Road corridor improvements include widening, intersection improvements at Ridgeland Ave and Diehl Road, traffic signal improvements, resurfacing and ADA.	



Project Cost by Phase							
Phase	2024	2025	2026	2027	2028	MYB	Total
E2	\$53,585	\$0	\$0	\$0	\$0	\$0	\$53,585
E3	\$221,200	\$575,120	\$88,480	\$0	\$0	\$0	\$884,800
C	\$1,346,100	\$3,499,800	\$538,450	\$0	\$0	\$0	\$5,384,350
LA	\$75,000	\$0	\$0	\$0	\$0	\$0	\$75,000
PA	\$0	\$0	\$662,300	\$0	\$0	\$0	\$662,300
Total	\$1,695,885	\$4,074,920	\$1,289,230	\$0	\$0	\$0	\$7,060,035

Funding by Source							
Source	2024	2025	2026	2027	2028	MYB	Total
County_MFTBond	\$1,525,785	\$4,074,920	\$626,930	\$0	\$0	\$0	\$6,227,635
County_ImpactFee	\$140,000	\$0	\$0	\$0	\$0	\$0	\$140,000
Participation_Local	\$30,100	\$0	\$662,300	\$0	\$0	\$0	\$692,400
Total	\$1,695,885	\$4,074,920	\$1,289,230	\$0	\$0	\$0	\$7,060,035



Project		Park Boulevard (over East Branch DuPage River Tributary)
Project Information		Project Map/Image
Section	20-00059-00-DR	
Status	Active	
Activity Code	PARK_TMRCK	
County Hwy #	5	
Project Length	640 ft	
eTIP Reference		
Lead Agency	DuPage County	
Letting Agency	DuPage County	
Letting Year	2025	
Project Type	StateofGoodRepair	
Project SubType	Drainage	
Activity	Reconstruct_Replace	
Impact Fee Elig	No	
Municipality	Unincorporated	
County Board District(s)	4	
Congressional District(s)	6	
Description		Culvert remove and replace over the East Branch DuPage River tributary.

Project Cost by Phase							
Phase	2024	2025	2026	2027	2028	MYB	Total
C	\$0	\$1,120,000	\$0	\$0	\$0	\$0	\$1,120,000
Total	\$0	\$1,120,000	\$0	\$0	\$0	\$0	\$1,120,000


Funding by Source							
Source	2024	2025	2026	2027	2028	MYB	Total
County_LocalGasTax	\$0	\$1,120,000	\$0	\$0	\$0	\$0	\$1,120,000
Total	\$0	\$1,120,000	\$0	\$0	\$0	\$0	\$1,120,000



Project		Plainfield Road (at Clarendon Hills Road)
Project Information		Project Map/Image
Section	22-00275-06-TL	<p>PROJECT: Plainfield Road at Clarendon Hills Traffic Signals</p> <p>The map shows Plainfield Road running diagonally from the bottom-left to the top-right, intersecting with Clarendon Hills Road (running vertically) and 75th Street (running horizontally). The project area is highlighted in blue. A scale bar indicates 0 to 0.4 miles. A legend at the bottom right identifies symbols for Intersection Improvement, Corridor Improvement, Traffic Signal, County Highway, Interstate Highway, State Highway, Bikeway/Trail, County Board District, and Special Use/Generator. The map also shows landmarks like Hinsdale South HS and Willowbrook.</p>
Status	Proposed	
Activity Code	PLNFLD_CHR	
County Hwy #	31	
Project Length	N/A	
eTIP Reference		
Lead Agency	DuPage County	
Letting Agency	DuPage County	
Letting Year	2025	
Project Type	StateofGoodRepair	
Project SubType	TrafficSignal	
Activity	Modernize	
Impact Fee Elig	No	
Municipality	Darien	
County Board District(s)	3	
Congressional District(s)	6	
Description		Traffic signal modernization and ADA improvements.

Project Cost by Phase							
Phase	2024	2025	2026	2027	2028	MYB	Total
C	\$0	\$450,000	\$0	\$0	\$0	\$0	\$450,000
LA	\$200,000	\$0	\$0	\$0	\$0	\$0	\$200,000
Total	\$200,000	\$450,000	\$0	\$0	\$0	\$0	\$650,000


Funding by Source							
Source	2024	2025	2026	2027	2028	MYB	Total
County_LocalGasTax	\$200,000	\$450,000	\$0	\$0	\$0	\$0	\$650,000
Total	\$200,000	\$450,000	\$0	\$0	\$0	\$0	\$650,000



Project		River Road (Warrenville Road to Ferry Road) - Jurisdiction Transfer
Project Information		Project Map/Image
Section		
Status	Complete	
Activity Code	RIVER_FRY_WNVL	
County Hwy #	1	
Project Length	0.80 mi	
eTIP Reference		
Lead Agency	DuPage County	
Letting Agency	DuPage County	
Letting Year	0	
Project Type	Administration	
Project SubType	Highway	
Activity	Maintain	
Impact Fee Elig	No	
Municipality	Warrenville	
County Board District(s)	5, 6	
Congressional District(s)	11	
Description		County and Warrenville will develop an agreement to transfer River Road to the City of Warrenville in 2025. Transfer includes all assets including sidewalk and ADA ramps.

Project Cost by Phase							
Phase	2024	2025	2026	2027	2028	MYB	Total
PA	\$0	\$1,030,000	\$0	\$0	\$0	\$0	\$1,030,000
Total	\$0	\$1,030,000	\$0	\$0	\$0	\$0	\$1,030,000


Funding by Source							
Source	2024	2025	2026	2027	2028	MYB	Total
County_LocalGasTax	\$0	\$1,030,000	\$0	\$0	\$0	\$0	\$1,030,000
Total	\$0	\$1,030,000	\$0	\$0	\$0	\$0	\$1,030,000



Project	St. Charles Road (County Farm Road to Gary Avenue)	
Project Information	Project Map/Image	
Section	20-00297-00-DR	
Status	Active	
Activity Code	STCHS_CFR_GARY	
County Hwy #	7	
Project Length	1.58 mi	
eTIP Reference		
Lead Agency	DuPage County	
Letting Agency	DuPage County	
Letting Year	2025	
Project Type	Sustainability_Resilience	
Project SubType	Drainage	
Activity	Improve	
Impact Fee Elig	No	
Municipalities	Carol Stream, Unincorporated DuPage	
County Board District(s)	4, 6	
Congressional District(s)	3, 8	
Description	Improve drainage and flooding conditions in the St. Charles Road corridor.	

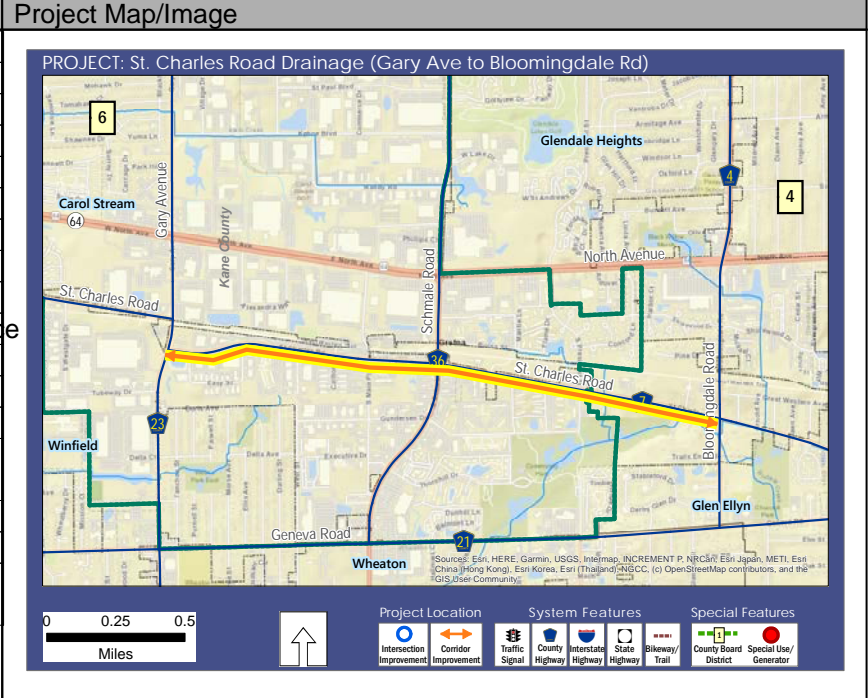
Project Cost by Phase							
Phase	2024	2025	2026	2027	2028	MYB	Total
E3	\$0	\$60,000	\$170,000	\$0	\$0	\$0	\$230,000
C	\$0	\$475,000	\$1,425,000	\$0	\$0	\$0	\$1,900,000
Total	\$0	\$535,000	\$1,595,000	\$0	\$0	\$0	\$2,130,000

Funding by Source							
Source	2024	2025	2026	2027	2028	MYB	Total
County_LocalGasTax	\$0	\$535,000	\$1,595,000	\$0	\$0	\$0	\$2,130,000
Total	\$0	\$535,000	\$1,595,000	\$0	\$0	\$0	\$2,130,000



Project St. Charles Road Drainage Phase II

Project Information	
Section	NA
Status	Proposed
Activity Code	STCHS_DRAIN2
County Hwy #	7
Project Length	2.0 mi
eTIP Reference	
Lead Agency	DuDOT
Letting Agency	DuDOT
Letting Year	0
Project Type	Sustainability_Resilience
Project SubType	Drainage
Activity	Reconstruct_Replace
Impact Fee Elig	No
Municipalities	Carol Stream, Unincorporated
County Board District(s)	4, 6
Congressional District(s)	8
Participating Agencies	DuPage County Stormwater Dept



Description Reconstruct poor drainage systems along St. Charles Road. Project includes replacement of culverts, regrading ditches, improving stormwater flow to and from creeks and wetlands. Environmental engineering and design engineering to be completed through various contracts.

Project Cost by Phase							
Phase	2024	2025	2026	2027	2028	MYB	Total
E3	\$0	\$0	\$0	\$100,000	\$210,000	\$0	\$310,000
C	\$0	\$0	\$0	\$900,000	\$1,700,000	\$0	\$2,600,000
Total	\$0	\$0	\$0	\$1,000,000	\$1,910,000	\$0	\$2,910,000

Funding by Source							
Source	2024	2025	2026	2027	2028	MYB	Total
County_MotorFuelTax	\$0	\$0	\$0	\$1,000,000	\$1,910,000	\$0	\$2,910,000
Total	\$0	\$0	\$0	\$1,000,000	\$1,910,000	\$0	\$2,910,000


Project Images



Project		Stearns Road (County Line to Munger Road)
Project Information		Project Map/Image
Section	23-00285-03-BT	
Status	Proposed	
Activity Code	STRNS_COL_MNGR	
County Hwy #	29	
Project Length	1.67 mi	
eTIP Reference		
Lead Agency	DuPage County	
Letting Agency	DuPage County	
Letting Year	0	
Project Type	Mobility	
Project SubType	BikePath_Trail	
Activity	Construct	
Impact Fee Elig	No	
Municipality	Bartlett	
County Board District(s)	6	
Congressional District(s)	3	
Description		Construction of a multiuse path from the west county line to Munger Road, linking Philip State Park, Kane County and DuPage County.

Project Cost by Phase							
Phase	2024	2025	2026	2027	2028	MYB	Total
E1	\$100,000	\$200,000	\$0	\$0	\$0	\$0	\$300,000
E2	\$0	\$0	\$200,000	\$100,000	\$0	\$0	\$300,000
E3	\$0	\$0	\$0	\$0	\$0	\$360,000	\$0
C	\$0	\$0	\$0	\$0	\$0	\$3,000,000	\$0
LA	\$0	\$0	\$0	\$0	\$250,000	\$250,000	\$250,000
Total	\$100,000	\$200,000	\$200,000	\$100,000	\$250,000	\$3,610,000	\$850,000


Funding by Source							
Source	2024	2025	2026	2027	2028	MYB	Total
County_LocalGasTax	\$100,000	\$200,000	\$200,000	\$100,000	\$250,000	\$3,610,000	\$850,000
Total	\$100,000	\$200,000	\$200,000	\$100,000	\$250,000	\$3,610,000	\$850,000



Project		Traffic Operations - Regional TMC Connect	
Project Information		Project Map/Image	
Section		Image not found.	
Status	Active		
Activity Code	TRAOPS_REGTMC		
County Hwy #	NA		
Project Length	NA		
eTIP Reference			
Lead Agency			
Letting Agency			
Letting Year			
Project Type	ProfessionalService		
Project SubType	TrafficSigSystem		
Activity	Install		
Impact Fee Elig	No		
Municipality	All		
County Board District(s)	1, 2, 3, 4, 5, 6		
Congressional District(s)	ALL		
Description		DuPage County Central Signal Systems connection to regional traffic management center for 24/7 traffic operations management.	

Project Cost by Phase							
Phase	2024	2025	2026	2027	2028	MYB	Total
PA	\$75,000	\$50,000	\$50,000	\$50,000	\$50,000	\$50,000	\$275,000
Total	\$75,000	\$50,000	\$50,000	\$50,000	\$50,000	\$50,000	\$275,000

Funding by Source							
Source	2024	2025	2026	2027	2028	MYB	Total
County_LocalGasTax	\$75,000	\$50,000	\$50,000	\$50,000	\$50,000	\$50,000	\$275,000
Total	\$75,000	\$50,000	\$50,000	\$50,000	\$50,000	\$50,000	\$275,000



Project		Various - ADA Improvements
Project Information		Project Map/Image
Section		Image not found.
Status	Active	
Activity Code	VVADARAMP	
County Hwy #	Various	
Project Length	NA	
eTIP Reference		
Lead Agency	DuPage County	
Letting Agency	DuPage County	
Letting Year		
Project Type	Safety	
Project SubType	ADA	
Activity	Improve	
Impact Fee Elig	No	
Municipality	Various	
County Board District(s)	1, 2, 3, 4, 5, 6	
Congressional District(s)	ALL	
Description		Sidewalk and curb ramp improvements throughout DuDOT system.

Project Cost by Phase							
Phase	2024	2025	2026	2027	2028	MYB	Total
M	\$250,000	\$250,000	\$250,000	\$250,000	\$250,000	\$250,000	\$1,250,000
Total	\$250,000	\$250,000	\$250,000	\$250,000	\$250,000	\$250,000	\$1,250,000

Funding by Source							
Source	2024	2025	2026	2027	2028	MYB	Total
County_LocalGasTax	\$250,000	\$250,000	\$250,000	\$250,000	\$250,000	\$250,000	\$1,250,000
Total	\$250,000	\$250,000	\$250,000	\$250,000	\$250,000	\$250,000	\$1,250,000



Project		Various - Advance Tree Removal	
Project Information		Project Map/Image	
Section		Image not found.	
Status	Proposed		
Activity Code	VARADVTREE		
County Hwy #	Various		
Project Length	NA		
eTIP Reference			
Lead Agency	DuPage County DOT		
Letting Agency	DuPage County DOT		
Letting Year	2024		
Project Type	Miscellaneous		
Project SubType	Landscape		
Activity	Various		
Impact Fee Elig	No		
Municipality	Various		
County Board District(s)	1, 2, 3, 4, 5, 6		
Congressional District(s)	ALL		
Description		Tree removal contract for work prior to construction. Right of way clearance.	

Project Cost by Phase							
Phase	2024	2025	2026	2027	2028	MYB	Total
C	\$150,000	\$150,000	\$150,000	\$150,000	\$150,000	\$150,000	\$750,000
Total	\$150,000	\$150,000	\$150,000	\$150,000	\$150,000	\$150,000	\$750,000


Funding by Source							
Source	2024	2025	2026	2027	2028	MYB	Total
County_LocalGasTax	\$150,000	\$150,000	\$150,000	\$150,000	\$150,000	\$150,000	\$750,000
Total	\$150,000	\$150,000	\$150,000	\$150,000	\$150,000	\$150,000	\$750,000



Project		Various - Bridge Inspection	
Project Information		Project Map/Image	
Section	22-BRDGE-08-EG	Image not found.	
Status	Active		
Activity Code	VVBRDGINSC		
County Hwy #	Various		
Project Length	NA		
eTIP Reference			
Lead Agency	DuPage County		
Letting Agency	DuPage County		
Letting Year	0		
Project Type	ProfessionalService		
Project SubType	Bridge		
Activity	Inspect		
Impact Fee Elig	No		
Municipality	Various		
County Board District(s)	1, 2, 3, 4, 5, 6		
Congressional District(s)	ALL		
Description		Bridge inspection services for structural safety	

Project Cost by Phase							
Phase	2024	2025	2026	2027	2028	MYB	Total
E1	\$221,700	\$125,000	\$125,000	\$125,000	\$125,000		\$721,700
Total	\$221,700	\$125,000	\$125,000	\$125,000	\$125,000		\$721,700

Funding by Source							
Source	2024	2025	2026	2027	2028	MYB	Total
County_LocalGasTax	\$221,700	\$125,000	\$125,000	\$125,000	\$125,000		\$721,700
Total	\$221,700	\$125,000	\$125,000	\$125,000	\$125,000		\$721,700



Project		Various - Bridge Repair	
Project Information		Project Map/Image	
Section	22-BRREP-03-BR		
Status	Active		
Activity Code	VV22BRDGEREP		
County Hwy #	Various		
Project Length	N/A		
eTIP Reference			
Lead Agency	DuPage County		
Letting Agency	DuPage County		
Letting Year	2023		
Project Type	StateofGoodRepair		
Project SubType	Bridge		
Activity	Repair_Rehab		
Impact Fee Elig	No		
Municipality	Various		
County Board District(s)	1, 2, 3, 4, 5, 6		
Congressional District(s)	ALL		
Description		Various bridge deck and structural repairs to maintain a state of good repair across the DuPage County system.	

Project Cost by Phase							
Phase	2024	2025	2026	2027	2028	MYB	Total
C	\$150,000	\$150,000	\$150,000	\$150,000	\$150,000	\$150,000	\$750,000
Total	\$150,000	\$150,000	\$150,000	\$150,000	\$150,000	\$150,000	\$750,000

Funding by Source							
Source	2024	2025	2026	2027	2028	MYB	Total
County_MotorFuelTax	\$150,000	\$150,000	\$150,000	\$150,000	\$150,000	\$150,000	\$750,000
Total	\$150,000	\$150,000	\$150,000	\$150,000	\$150,000	\$150,000	\$750,000



Project		Various - Construction Inspection	
Project Information		Project Map/Image	
Section	22-CENGR-11-EG	Image not found.	
Status	Active		
Activity Code	VVCONINSPBW		
County Hwy #	Various		
Project Length	N/A		
eTIP Reference			
Lead Agency	DuPage County		
Letting Agency	DuPage County		
Letting Year	0		
Project Type	ProfessionalService		
Project SubType	Engineering_Construct		
Activity	Inspect		
Impact Fee Elig	No		
Municipality	Various		
County Board District(s)	1, 2, 3, 4, 5, 6		
Congressional District(s)	ALL		
Description		Construction inspection services for various engineering projects	

Project Cost by Phase							
Phase	2024	2025	2026	2027	2028	MYB	Total
E3	\$955,600	\$500,000	\$1,000,000	\$0	\$1,000,000	\$0	\$3,455,600
Total	\$955,600	\$500,000	\$1,000,000	\$0	\$1,000,000	\$0	\$3,455,600

Funding by Source							
Source	2024	2025	2026	2027	2028	MYB	Total
County_LocalGasTax	\$955,600	\$500,000	\$1,000,000	\$0	\$1,000,000	\$0	\$3,455,600
Total	\$955,600	\$500,000	\$1,000,000	\$0	\$1,000,000	\$0	\$3,455,600



Project		Various - Design Engineering	
Project Information		Project Map/Image	
Section	21-DEENG-05-EG		
Status	Active		
Activity Code	VV21DESENGBX		
County Hwy #	Various		
Project Length	N/A		
eTIP Reference			
Lead Agency	DuPage County		
Letting Agency	DuPage County		
Letting Year	0		
Project Type	ProfessionalService		
Project SubType	Engineering_Design		
Activity	Design		
Impact Fee Elig	No		
Municipality	Various		
County Board District(s)	1, 2, 3, 4, 5, 6		
Congressional District(s)	ALL		
Description		Plan review, design preparation and support for various engineering projects for DuPage County DOT.	

Project Cost by Phase							
Phase	2024	2025	2026	2027	2028	MYB	Total
E2	\$898,800	\$500,000	\$500,000	\$500,000	\$500,000	\$500,000	\$2,898,800
Total	\$898,800	\$500,000	\$500,000	\$500,000	\$500,000	\$500,000	\$2,898,800


Funding by Source							
Source	2024	2025	2026	2027	2028	MYB	Total
County_LocalGasTax	\$898,800	\$500,000	\$500,000	\$500,000	\$500,000	\$500,000	\$2,898,800
Total	\$898,800	\$500,000	\$500,000	\$500,000	\$500,000	\$500,000	\$2,898,800

Project Images	
Image not found.	Image not found.

Project		Various - Drainage Improvements	
Project Information		Project Map/Image	
Section	23-DRNGE-05-EG		
Status	Active		
Activity Code	VV23DRNG		
County Hwy #	Various		
Project Length	N/A		
eTIP Reference			
Lead Agency	DuPage County		
Letting Agency	DuPage County		
Letting Year			
Project Type	StateofGoodRepair		
Project SubType	Drainage		
Activity	Repair_Rehab		
Impact Fee Elig	No		
Municipality	Various		
County Board District(s)	2, 3		
Congressional District(s)	6		
Description		Various culvert, storm sewer, ditch and other drainage improvements across the DuPage County DOT highway system.	

Project Cost by Phase							
Phase	2024	2025	2026	2027	2028	MYB	Total
M	\$300,000	\$300,000	\$300,000	\$300,000	\$300,000		\$1,500,000
Total	\$300,000	\$300,000	\$300,000	\$300,000	\$300,000		\$1,500,000


Funding by Source							
Source	2024	2025	2026	2027	2028	MYB	Total
County_LocalGasTax	\$300,000	\$300,000	\$300,000	\$300,000	\$300,000		\$1,500,000
Total	\$300,000	\$300,000	\$300,000	\$300,000	\$300,000		\$1,500,000



Project		Various - Environmental Testing	
Project Information		Project Map/Image	
Section	21-ENVMT-07-EG	Image not found.	
Status	Active		
Activity Code	VV21ENVTESTH&H		
County Hwy #	Various		
Project Length	N/A		
eTIP Reference			
Lead Agency	DuPage County		
Letting Agency	DuPage County		
Letting Year	0		
Project Type	ProfessionalService		
Project SubType	Environmental		
Activity	Testing		
Impact Fee Elig	No		
Municipality	Various		
County Board District(s)	1, 2, 3, 4, 5, 6		
Congressional District(s)	ALL		
Description		Environmental analysis and review for various projects including environmental screening, site investigations, wetland delineation, and endangered species.	

Project Cost by Phase							
Phase	2024	2025	2026	2027	2028	MYB	Total
E1	\$141,900	\$250,000	\$0	\$250,000	\$0		\$641,900
Total	\$141,900	\$250,000	\$0	\$250,000	\$0		\$641,900


Funding by Source							
Source	2024	2025	2026	2027	2028	MYB	Total
County_LocalGasTax	\$141,900	\$250,000	\$0	\$250,000	\$0		\$641,900
Total	\$141,900	\$250,000	\$0	\$250,000	\$0		\$641,900



Project		Various - Geotechnical Services	
Project Information		Project Map/Image	
Section	22-GEOTK-07-EG	Image not found.	
Status	Active		
Activity Code	VV22GEOTKCTL		
County Hwy #	Various		
Project Length	N/A		
eTIP Reference			
Lead Agency	DuPage County		
Letting Agency	DuPage County		
Letting Year	0		
Project Type	ProfessionalService		
Project SubType	Geotechnical		
Activity	Testing		
Impact Fee Elig	No		
Municipality	Various		
County Board District(s)	1, 2, 3, 4, 5, 6		
Congressional District(s)	ALL		
Description	Various geotechnical analyses such as soil boring, pavement cores, and structural recommendations.		

Project Cost by Phase							
Phase	2024	2025	2026	2027	2028	MYB	Total
E2	\$100,000	\$100,000	\$100,000	\$100,000	\$100,000	\$100,000	\$500,000
Total	\$100,000	\$100,000	\$100,000	\$100,000	\$100,000	\$100,000	\$500,000

Funding by Source							
Source	2024	2025	2026	2027	2028	MYB	Total
County_LocalGasTax	\$100,000	\$100,000	\$100,000	\$100,000	\$100,000	\$100,000	\$500,000
Total	\$100,000	\$100,000	\$100,000	\$100,000	\$100,000	\$100,000	\$500,000



Project		Various - Highway Landscape Maintenance	
Project Information		Project Map/Image	
Section	22-HWYLS-01-LS	Image not found.	
Status	Active		
Activity Code	VV22HWLSSEB		
County Hwy #	Various		
Project Length	N/A		
eTIP Reference			
Lead Agency	DuPage County		
Letting Agency	DuPage County		
Letting Year	0		
Project Type	Maintenance		
Project SubType	Landscape		
Activity	Install		
Impact Fee Elig	No		
Municipality	Various		
County Board District(s)	1, 2, 3, 4, 5, 6		
Congressional District(s)	ALL		
Description		Install trees, shrubs, groundcover, seeding, provide topsoil and erosion control services along various county highways.	

Project Cost by Phase							
Phase	2024	2025	2026	2027	2028	MYB	Total
M	\$245,900	\$300,000	\$300,000	\$300,000	\$300,000	\$300,000	\$1,445,900
Total	\$245,900	\$300,000	\$300,000	\$300,000	\$300,000	\$300,000	\$1,445,900

Funding by Source							
Source	2024	2025	2026	2027	2028	MYB	Total
County_LocalGasTax	\$245,900	\$300,000	\$300,000	\$300,000	\$300,000	\$300,000	\$1,445,900
Total	\$245,900	\$300,000	\$300,000	\$300,000	\$300,000	\$300,000	\$1,445,900



Project		Various - Highway Landscape Vegetative Maintenance	
Project Information		Project Map/Image	
Section	22-LSMTC-03-LS	Image not found.	
Status	Active		
Activity Code	VV22HWVGMTSEB		
County Hwy #	Various		
Project Length	NA		
eTIP Reference			
Lead Agency	DuPage County DOT		
Letting Agency	DuPage County DOT		
Letting Year	0		
Project Type	Maintenance		
Project SubType	Landscape		
Activity	Maintain		
Impact Fee Elig	No		
Municipality	Various		
County Board District(s)	1, 2, 3, 4, 5, 6		
Congressional District(s)	ALL		
Description		Maintenance of vegetation along DuPage County highways including tree trimming, pruning, removals.	

Project Cost by Phase							
Phase	2024	2025	2026	2027	2028	MYB	Total
M	\$422,800	\$200,000	\$200,000	\$200,000	\$200,000	\$200,000	\$1,222,800
Total	\$422,800	\$200,000	\$200,000	\$200,000	\$200,000	\$200,000	\$1,222,800

Funding by Source							
Source	2024	2025	2026	2027	2028	MYB	Total
County_LocalGasTax	\$422,800	\$200,000	\$200,000	\$200,000	\$200,000	\$200,000	\$1,222,800
Total	\$422,800	\$200,000	\$200,000	\$200,000	\$200,000	\$200,000	\$1,222,800



Project		Various - Landscape Design	
Project Information		Project Map/Image	
Section	22-LDSCP-06-EG		
Status	Active		
Activity Code	VV22LSDSGNH&H		
County Hwy #	Various		
Project Length	N/A		
eTIP Reference			
Lead Agency	DuPage County		
Letting Agency	DuPage County		
Letting Year			
Project Type	ProfessionalService		
Project SubType	Landscape		
Activity	Design		
Impact Fee Elig	No		
Municipality	Various		
County Board District(s)	1, 2, 3, 4, 5, 6		
Congressional District(s)	ALL		
Description		Preparation of contract plans and specifications for landscaping projects.	

<i>Project Cost by Phase</i>							
Phase	2024	2025	2026	2027	2028	MYB	Total
E2	\$93,300	\$250,000	\$0	\$250,000	\$0	\$250,000	\$593,300
Total	\$93,300	\$250,000	\$0	\$250,000	\$0	\$250,000	\$593,300

<i>Funding by Source</i>							
Source	2024	2025	2026	2027	2028	MYB	Total
County_LocalGasTax	\$93,300	\$250,000	\$0	\$250,000	\$0	\$250,000	\$593,300
Total	\$93,300	\$250,000	\$0	\$250,000	\$0	\$250,000	\$593,300



Project		Various - Material Testing	
Project Information		Project Map/Image	
Section	22-MATLS-06-EG	Image not found.	
Status	Active		
Activity Code	VV22MATLTST		
County Hwy #	Various		
Project Length	N/A		
eTIP Reference			
Lead Agency	DuPage County		
Letting Agency	DuPage County		
Letting Year	0		
Project Type	ProfessionalService		
Project SubType	Materials		
Activity	Testing		
Impact Fee Elig	No		
Municipality	Various		
County Board District(s)	1, 2, 3, 4, 5, 6		
Congressional District(s)	ALL		
Description		Perform quality assurance testing of asphalt and concrete pavement, perform soil and aggregate testing at various jobsites. Cooperative contract with Facilities and Stormwater.	

Project Cost by Phase							
Phase	2024	2025	2026	2027	2028	MYB	Total
E3	\$73,400	\$100,000	\$0	\$100,000	\$0		\$273,400
Total	\$73,400	\$100,000	\$0	\$100,000	\$0		\$273,400

Funding by Source							
Source	2024	2025	2026	2027	2028	MYB	Total
County_LocalGasTax	\$73,400	\$100,000	\$0	\$100,000	\$0		\$273,400
Total	\$73,400	\$100,000	\$0	\$100,000	\$0		\$273,400



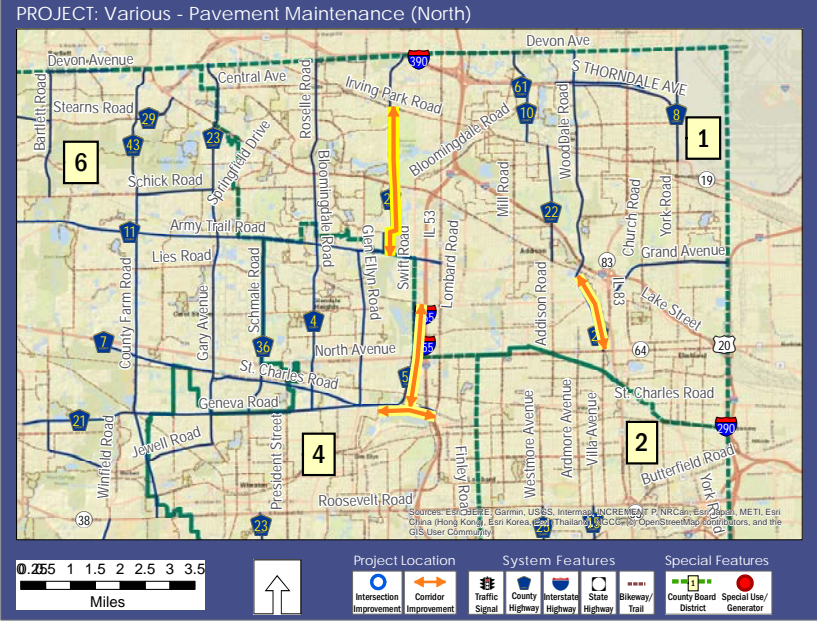
Project		Various - Path Improvements	
Project Information		Project Map/Image	
Section		Image not found.	
Status	Proposed		
Activity Code	VVPATHIMPR		
County Hwy #	Various		
Project Length	N/A		
eTIP Reference			
Lead Agency	DuPage County		
Letting Agency	DuPage County		
Letting Year	0		
Project Type	Maintenance		
Project SubType	BikePath_Trail		
Activity	Improve		
Impact Fee Elig	No		
Municipality	Various		
County Board District(s)	1, 2, 3, 4, 5, 6		
Congressional District(s)	ALL		
Description		Various path improvements including re-surfacing, grading, drainage, wayfinding and vegetative programs.	

Project Cost by Phase							
Phase	2024	2025	2026	2027	2028	MYB	Total
M	\$250,000	\$250,000	\$250,000	\$250,000	\$250,000	\$250,000	\$1,250,000
Total	\$250,000	\$250,000	\$250,000	\$250,000	\$250,000	\$250,000	\$1,250,000

Funding by Source							
Source	2024	2025	2026	2027	2028	MYB	Total
County_LocalGasTax	\$250,000	\$250,000	\$250,000	\$250,000	\$250,000	\$250,000	\$1,250,000
Total	\$250,000	\$250,000	\$250,000	\$250,000	\$250,000	\$250,000	\$1,250,000




Project	Various - Pavement Maintenance North	
Project Information	Project Map/Image	
Section	23-PVMTC-22-GM	
Status	Active	
Activity Code	VV23PVMTCN	
County Hwy #	7, 24, 28, 54	
Project Length	7.85 mi	
eTIP Reference		
Lead Agency	DuPage County	
Letting Agency	DuPage County	
Letting Year	2024	
Project Type	StateofGoodRepair	
Project SubType	Pavement	
Activity	Resurface	
Impact Fee Elig	No	
Municipality	Various	
County Board District(s)	1, 4	
Congressional District(s)	3, 6, 8	
Description	Pavement milling and resurfacing, patching, curb and drainage structure repairs, sidewalk and ADA. Sections include Medinah Road (Irving Park Road to Army Trail Road), Villa Avenue (Lake Street to North Avenue), Swift Road (Collins Ave to St. Charles), St. Charles Road (riford Road to IL 53).	



Phase	2024	2025	2026	2027	2028	MYB	Total
E3	\$480,000	\$500,000	\$500,000	\$500,000	\$500,000	\$500,000	\$2,480,000
M	\$4,802,800	\$5,000,000	\$5,000,000	\$5,000,000	\$5,000,000	\$5,000,000	\$24,802,800
Total	\$5,282,800	\$5,500,000	\$5,500,000	\$5,500,000	\$5,500,000	\$5,500,000	\$27,282,800

Source	2024	2025	2026	2027	2028	MYB	Total
County_MFTBond	\$4,802,800						\$4,802,800
County_MotorFuelTax	\$480,000	\$5,500,000	\$5,500,000	\$5,500,000	\$5,500,000	\$5,500,000	\$22,480,000
Total	\$5,282,800	\$5,500,000	\$5,500,000	\$5,500,000	\$5,500,000	\$5,500,000	\$27,282,800




Project		Various - Pavement Marking	
Project Information		Project Map/Image	
Section	23-PVMKG-11-GM	Image not found.	
Status	Active		
Activity Code	VV23PVMKG		
County Hwy #	Various		
Project Length	N/A		
eTIP Reference			
Lead Agency	DuPage County		
Letting Agency	DuPage County		
Letting Year	2024		
Project Type	Maintenance		
Project SubType	Pavement		
Activity	Repair_Rehab		
Impact Fee Elig	No		
Municipality	Various		
County Board District(s)	1, 2, 3, 4, 5, 6		
Congressional District(s)	3, 4, 6, 8, 11		
Description		Replace deteriorated roadway striping and reflectors along various roadway sections and at interections. 2024 contract will include 14 county highway sections in northern DuPage and 17 sections in southern DuPage.	

<i>Project Cost by Phase</i>							
Phase	2024	2025	2026	2027	2028	MYB	Total
M	\$500,000	\$500,000	\$500,000	\$500,000	\$500,000	\$500,000	\$2,500,000
Total	\$500,000	\$500,000	\$500,000	\$500,000	\$500,000	\$500,000	\$2,500,000


<i>Funding by Source</i>							
Source	2024	2025	2026	2027	2028	MYB	Total
County_MotorFuelTax	\$500,000	\$500,000	\$500,000	\$500,000	\$500,000	\$500,000	\$2,500,000
Total	\$500,000	\$500,000	\$500,000	\$500,000	\$500,000	\$500,000	\$2,500,000



Project		Various - Pavement Management	
Project Information		Project Map/Image	
Section	23-PMGMT-02-EG		
Status	Active		
Activity Code	VVPVMGMT		
County Hwy #			
Project Length	N/A		
eTIP Reference			
Lead Agency	DuPage County		
Letting Agency	DuPage County		
Letting Year	0		
Project Type	ProfessionalService		
Project SubType	Pavement		
Activity	Appraise		
Impact Fee Elig	No		
Municipality	Various		
County Board District(s)	1, 2, 3, 4, 5, 6		
Congressional District(s)	ALL		
Description		Bi-ennial professional services contract to assess and test pavement condition. Condition ratings provide advice to annual pavement maintenance program.	

Project Cost by Phase							
Phase	2024	2025	2026	2027	2028	MYB	Total
E1	\$40,000	\$125,000		\$125,000		\$125,000	\$290,000
Total	\$40,000	\$125,000		\$125,000		\$125,000	\$290,000


Funding by Source							
Source	2024	2025	2026	2027	2028	MYB	Total
County_LocalGasTax	\$40,000	\$125,000		\$125,000		\$125,000	\$290,000
Total	\$40,000	\$125,000		\$125,000		\$125,000	\$290,000

Project Images	
	

Project		Various - Pavement Preservation
Project Information		Project Map/Image
Section	22-CRKSL-08-GM	Image not found.
Status	Active	
Activity Code	VV22CRKSL	
County Hwy #	Various	
Project Length	N/A	
eTIP Reference		
Lead Agency	DuPage County	
Letting Agency	DuPage County	
Letting Year	0	
Project Type	Maintenance	
Project SubType	Pavement	
Activity	Repair_Rehab	
Impact Fee Elig	No	
Municipality	Various	
County Board District(s)	1, 2, 3, 4, 5, 6	
Congressional District(s)	ALL	
Description		Pavement preservation effort includes crack sealing pavement.

Project Cost by Phase							
Phase	2024	2025	2026	2027	2028	MYB	Total
M	\$30,000	\$30,000	\$30,000	\$30,000	\$30,000	\$30,000	\$150,000
Total	\$30,000	\$30,000	\$30,000	\$30,000	\$30,000	\$30,000	\$150,000


Funding by Source							
Source	2024	2025	2026	2027	2028	MYB	Total
County_LocalGasTax	\$30,000	\$30,000	\$30,000	\$30,000	\$30,000	\$30,000	\$150,000
Total	\$30,000	\$30,000	\$30,000	\$30,000	\$30,000	\$30,000	\$150,000




Project		Various - Retaining Wall Repair	
Project Information		Project Map/Image	
Section	22-RETWL-03-MS		
Status	Active		
Activity Code	VV22RETWLRP		
County Hwy #	Various		
Project Length	N/A		
eTIP Reference			
Lead Agency	DuPage County		
Letting Agency	DuPage County		
Letting Year	2024		
Project Type	StateofGoodRepair		
Project SubType	RetainingWall		
Activity	Repair_Rehab		
Impact Fee Elig	No		
Municipalities	Warrenville, Downers Grove, Unincorporated		
County Board District(s)	3, 6		
Congressional District(s)	3, 6, 11		
Description		Retaining wall repair and replacement. Four walls will be repaired along Main Street near Kenyon and Winfield Road near Purnell and Greenview.	

Project Cost by Phase							
Phase	2024	2025	2026	2027	2028	MYB	Total
C	\$400,000	\$250,000	\$250,000	\$250,000	\$250,000	\$250,000	\$1,400,000
Total	\$400,000	\$250,000	\$250,000	\$250,000	\$250,000	\$250,000	\$1,400,000

Funding by Source							
Source	2024	2025	2026	2027	2028	MYB	Total
County_LocalGasTax	\$400,000	\$250,000	\$250,000	\$250,000	\$250,000	\$250,000	\$1,400,000
Total	\$400,000	\$250,000	\$250,000	\$250,000	\$250,000	\$250,000	\$1,400,000



Project		Various - Right of Way Appraisal Services																																													
Project Information		Project Map/Image																																													
Section	20-APPRL-02-LA	 <table border="1" style="width: 100%;"> <tr> <td>Client File #:</td> <td>Appraisal File #:</td> </tr> <tr> <td colspan="2" style="text-align: center;">Appraisal Report • Land</td> </tr> <tr> <td colspan="2">Appraisal Company:</td> </tr> <tr> <td colspan="2">Address:</td> </tr> <tr> <td>Phone:</td> <td>Fax:</td> </tr> <tr> <td colspan="2">Website:</td> </tr> <tr> <td colspan="2">Appraiser:</td> </tr> <tr> <td colspan="2">Co-Appraiser:</td> </tr> <tr> <td colspan="2">AI Membership (if any): <input type="checkbox"/> SRA <input type="checkbox"/> MAI <input type="checkbox"/> SRPA <input type="checkbox"/> AI-GRS <input type="checkbox"/> AI-RRS</td> </tr> <tr> <td colspan="2">AI Affiliation (if any): <input type="checkbox"/> Candidate for Designation <input type="checkbox"/> Practicing Affiliate</td> </tr> <tr> <td colspan="2">Other Professional Affiliation:</td> </tr> <tr> <td colspan="2">E-mail:</td> </tr> <tr> <td colspan="2">Client:</td> </tr> <tr> <td colspan="2">Address:</td> </tr> <tr> <td>Phone:</td> <td>Fax:</td> </tr> <tr> <td colspan="2">E-mail:</td> </tr> <tr> <td colspan="2">SUBJECT PROPERTY IDENTIFICATION</td> </tr> <tr> <td colspan="2">Address:</td> </tr> <tr> <td>City:</td> <td>County:</td> </tr> <tr> <td colspan="2">State:</td> </tr> <tr> <td colspan="2">ZIP:</td> </tr> <tr> <td colspan="2">Legal Description:</td> </tr> </table>		Client File #:	Appraisal File #:	Appraisal Report • Land		Appraisal Company:		Address:		Phone:	Fax:	Website:		Appraiser:		Co-Appraiser:		AI Membership (if any): <input type="checkbox"/> SRA <input type="checkbox"/> MAI <input type="checkbox"/> SRPA <input type="checkbox"/> AI-GRS <input type="checkbox"/> AI-RRS		AI Affiliation (if any): <input type="checkbox"/> Candidate for Designation <input type="checkbox"/> Practicing Affiliate		Other Professional Affiliation:		E-mail:		Client:		Address:		Phone:	Fax:	E-mail:		SUBJECT PROPERTY IDENTIFICATION		Address:		City:	County:	State:		ZIP:		Legal Description:	
Client File #:	Appraisal File #:																																														
Appraisal Report • Land																																															
Appraisal Company:																																															
Address:																																															
Phone:	Fax:																																														
Website:																																															
Appraiser:																																															
Co-Appraiser:																																															
AI Membership (if any): <input type="checkbox"/> SRA <input type="checkbox"/> MAI <input type="checkbox"/> SRPA <input type="checkbox"/> AI-GRS <input type="checkbox"/> AI-RRS																																															
AI Affiliation (if any): <input type="checkbox"/> Candidate for Designation <input type="checkbox"/> Practicing Affiliate																																															
Other Professional Affiliation:																																															
E-mail:																																															
Client:																																															
Address:																																															
Phone:	Fax:																																														
E-mail:																																															
SUBJECT PROPERTY IDENTIFICATION																																															
Address:																																															
City:	County:																																														
State:																																															
ZIP:																																															
Legal Description:																																															
Status	Active																																														
Activity Code																																															
County Hwy #	Various																																														
Project Length	NA																																														
eTIP Reference	NA																																														
Lead Agency	DuPage County																																														
Letting Agency	DuPage County																																														
Letting Year	0																																														
Project Type	ProfessionalService																																														
Project SubType	RightofWay_Property																																														
Activity	Appraise																																														
Impact Fee Elig	No																																														
Municipality	Various																																														
County Board District(s)	1, 2, 3, 4, 5, 6																																														
Congressional District(s)	ALL																																														
Description	Right of way property appraisal services for land acquisition or sale pertaining to county highway projects																																														

Project Cost by Phase							
Phase	2024	2025	2026	2027	2028	MYB	Total
LA	\$61,500	\$90,000	\$90,000	\$90,000	\$90,000	\$90,000	\$421,500
Total	\$61,500	\$90,000	\$90,000	\$90,000	\$90,000	\$90,000	\$421,500

Funding by Source							
Source	2024	2025	2026	2027	2028	MYB	Total
County_LocalGasTax	\$61,500	\$90,000	\$90,000	\$90,000	\$90,000	\$90,000	\$421,500
Total	\$61,500	\$90,000	\$90,000	\$90,000	\$90,000	\$90,000	\$421,500


Project Images	
Image not found.	

Project	Various - Right of Way Negotiation	
Project Information	Project Map/Image	
Section	22-RWACQ-02-EG	Image not found.
Status	Active	
Activity Code	VV22RWACQ	
County Hwy #	Various	
Project Length	N/A	
eTIP Reference		
Lead Agency	DuPage County	
Letting Agency	DuPage County	
Letting Year	0	
Project Type	ProfessionalService	
Project SubType	RightofWay_Property	
Activity	Negotiate	
Impact Fee Elig	No	
Municipality	Various	
County Board District(s)	1, 2, 3, 4, 5, 6	
Congressional District(s)	ALL	
Description	Professional service for negotiating right of way acquisition and easements across the county.	

Project Cost by Phase							
Phase	2024	2025	2026	2027	2028	MYB	Total
LA	\$210,000	\$90,000	\$50,000	\$50,000	\$50,000	\$50,000	\$450,000
Total	\$210,000	\$90,000	\$50,000	\$50,000	\$50,000	\$50,000	\$450,000

Funding by Source							
Source	2024	2025	2026	2027	2028	MYB	Total
County_LocalGasTax	\$210,000	\$90,000	\$50,000	\$50,000	\$50,000	\$50,000	\$450,000
Total	\$210,000	\$90,000	\$50,000	\$50,000	\$50,000	\$50,000	\$450,000

Project Images




Property Easements & Right-of-Way

EASEMENTS ARE:
Areas of your property used for utilities, phone wires, drainage, sewer lines, etc.

Easements are used:
- To be built on or permeability, such as for water without other authorization.
- The same way, type, or for other for every property.

Common types of easements:
Utility
Access
Easement
Easement
Easement

Right-of-Way (ROW) is:
Consistent of the additional private side of land dedicated public to provide the process of utility services.
- Easements on the side are maintained by the adjacent property owner in accordance with city ordinance.
- A license is required to work in the Right-of-Way.



Project		Various - Sidewalk Installation	
Project Information		Project Map/Image	
Section	23-SDWLK-07-SW	<p>PROJECT: Various - Sidewalk Installation</p> <p>The map shows a network of roads in DuPage County, Illinois, with several locations marked with numbered boxes (1-6) and stars. The roads include Slears Road, Army Trail Road, County Farm Road, Grand Avenue, Medinah Road, College Road, Raymond Drive, Wehrl Road, Roosevelt Road, 22nd Street, 31st Street, Ogden Avenue, 55th Street, 63rd Street, 75th Street, 83rd Street, and various other streets. A legend at the bottom identifies symbols for Intersection Improvement, Corridor Improvement, Traffic Signal, County Highway, Interstate Highway, State Highway, Bikeway/Trail, County Board District, and Special Use/Generator. A scale bar shows 0.51 to 7 miles.</p>	
Status	Active		
Activity Code	VV23SDWLK		
County Hwy #	1, 20, 24, 40, 43		
Project Length	N/A		
eTIP Reference			
Lead Agency	DuPage County		
Letting Agency	DuPage County		
Letting Year	2024		
Project Type	Mobility		
Project SubType	Sidewalk		
Activity	Install		
Impact Fee Elig	No		
Municipality	Various		
County Board District(s)	1, 2, 5, 6		
Congressional District(s)	3, 6, 8, 11		
Description		Sidewalk installation and repair on the following highways: County Farm Road, Grand Avenue, Medinah Road, College Road, Raymond Drive and Wehrl Road. Includes ADA improvements and curb ramps where applicable.	

Project Cost by Phase							
Phase	2024	2025	2026	2027	2028	MYB	Total
C	\$500,000	\$500,000	\$500,000	\$500,000	\$500,000	\$500,000	\$2,500,000
Total	\$500,000	\$500,000	\$500,000	\$500,000	\$500,000	\$500,000	\$2,500,000


Funding by Source							
Source	2024	2025	2026	2027	2028	MYB	Total
County_MotorFuelTax	\$500,000	\$500,000	\$500,000	\$500,000	\$500,000	\$500,000	\$2,500,000
Total	\$500,000	\$500,000	\$500,000	\$500,000	\$500,000	\$500,000	\$2,500,000



Project		Various - Structural Engineering	
Project Information		Project Map/Image	
Section	24-STENG-06-EG	Image not found.	
Status	Active		
Activity Code	VARSTRENG		
County Hwy #	Various		
Project Length	N/A		
eTIP Reference			
Lead Agency	DuPage County		
Letting Agency	DuPage County		
Letting Year	0		
Project Type	ProfessionalService		
Project SubType	Engineering_Design		
Activity	Design		
Impact Fee Elig	No		
Municipality	Various		
County Board District(s)	1, 2, 3, 4, 5, 6		
Congressional District(s)	ALL		
Description		Structural engineering services for various bridge and retaining wall repairs and improvements.	

Project Cost by Phase							
Phase	2024	2025	2026	2027	2028	MYB	Total
E2	\$903,000		\$500,000		\$500,000	\$500,000	\$1,903,000
Total	\$903,000		\$500,000		\$500,000	\$500,000	\$1,903,000


Funding by Source							
Source	2024	2025	2026	2027	2028	MYB	Total
County_MFTBond	\$903,000		\$500,000		\$500,000	\$500,000	\$1,903,000
Total	\$903,000		\$500,000		\$500,000	\$500,000	\$1,903,000



Project		Various - Surveying Services	
Project Information		Project Map/Image	
Section	22-RSURV-07-EG	Image not found.	
Status	Active		
Activity Code	VV22RSURV		
County Hwy #	Various		
Project Length	N/A		
eTIP Reference			
Lead Agency	DuPage County		
Letting Agency	DuPage County		
Letting Year	0		
Project Type	ProfessionalService		
Project SubType	Engineering_Prelim		
Activity	Survey		
Impact Fee Elig	No		
Municipality	Various		
County Board District(s)	1, 2, 3, 4, 5, 6		
Congressional District(s)	ALL		
Participating Agencies	DuPage County Public Works, DuPage County Facility Management		
Description	Professional Surveying service related to proposed improvements and property acquisition. Cooperative contract with Public Works and Facility Management.		

<i>Project Cost by Phase</i>							
Phase	2024	2025	2026	2027	2028	MYB	Total
E2	\$200,000	\$100,000	\$100,000	\$100,000	\$100,000	\$100,000	\$600,000
Total	\$200,000	\$100,000	\$100,000	\$100,000	\$100,000	\$100,000	\$600,000

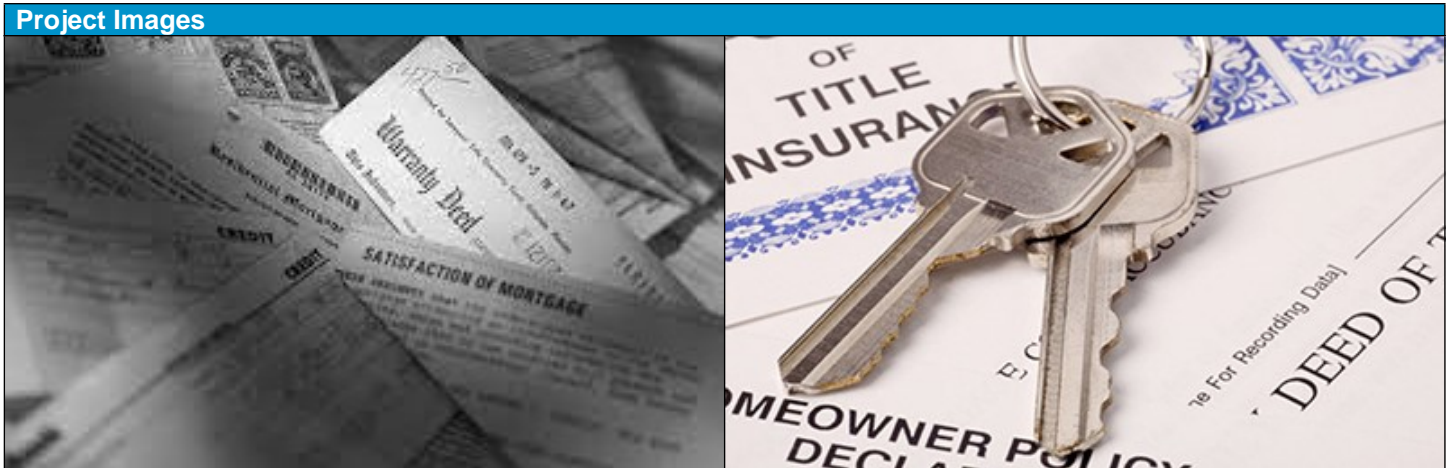
<i>Funding by Source</i>							
Source	2024	2025	2026	2027	2028	MYB	Total
County_LocalGasTax	\$200,000	\$100,000	\$100,000	\$100,000	\$100,000	\$100,000	\$600,000
Total	\$200,000	\$100,000	\$100,000	\$100,000	\$100,000	\$100,000	\$600,000



Project		Various - Title Services	
Project Information		Project Map/Image	
Section	N/A	Image not found.	
Status	Active		
Activity Code	VV23TTLSV		
County Hwy #	Various		
Project Length	N/A		
eTIP Reference			
Lead Agency	DuPage County		
Letting Agency	DuPage County		
Letting Year	0		
Project Type	ProfessionalService		
Project SubType	RightofWay_Property		
Activity	TitleServices		
Impact Fee Elig	No		
Municipality	Various		
County Board District(s)	1, 2, 3, 4, 5, 6		
Congressional District(s)	ALL		
Description		Professional services required for property title searches and land acquisition.	

Project Cost by Phase							
Phase	2024	2025	2026	2027	2028	MYB	Total
LA	\$40,000	\$25,000	\$25,000	\$25,000	\$25,000	\$25,000	\$140,000
Total	\$40,000	\$25,000	\$25,000	\$25,000	\$25,000	\$25,000	\$140,000


Funding by Source							
Source	2024	2025	2026	2027	2028	MYB	Total
County_LocalGasTax	\$40,000	\$25,000	\$25,000	\$25,000	\$25,000	\$25,000	\$140,000
Total	\$40,000	\$25,000	\$25,000	\$25,000	\$25,000	\$25,000	\$140,000



Project		Various - Traffic Signal and Lighting Maintenance	
Project Information		Project Map/Image	
Section	23-TSMTC-03-GM	Image not found.	
Status	Active		
Activity Code	VV23TSMTC		
County Hwy #			
Project Length	N/A		
eTIP Reference			
Lead Agency	DuPage County		
Letting Agency	DuPage County		
Letting Year	2023		
Project Type	StateofGoodRepair		
Project SubType	TrafficSignal		
Activity	Maintain		
Impact Fee Elig	No		
Municipality	Various		
County Board District(s)	1, 2, 3, 4, 5, 6		
Congressional District(s)	ALL		
Description		Traffic signal and street lighting maintenance. Biennial contract for on call, emergency and routine maintenance of over 340 traffic signals and approximately 200 street lights.	

Project Cost by Phase							
Phase	2024	2025	2026	2027	2028	MYB	Total
M	\$4,985,200		\$5,000,000		\$5,000,000	\$5,500,000	\$14,985,200
Total	\$4,985,200		\$5,000,000		\$5,000,000	\$5,500,000	\$14,985,200

Funding by Source							
Source	2024	2025	2026	2027	2028	MYB	Total
County_LocalGasTax	\$4,985,200		\$5,000,000		\$5,000,000	\$5,500,000	\$14,985,200
Total	\$4,985,200		\$5,000,000		\$5,000,000	\$5,500,000	\$14,985,200



Project		Various - Traffic Signal Communication and Utility Upgrades	
Project Information		Project Map/Image	
Section	22-DCITS-01-TL	Image not found.	
Status	Active		
Activity Code	VV22DCITS		
County Hwy #	Various		
Project Length	NA		
eTIP Reference			
Lead Agency	DuPage County		
Letting Agency	DuPage County		
Letting Year	2023		
Project Type	Operations		
Project SubType	TrafficSigSystem		
Activity	Modernize		
Impact Fee Elig	No		
Municipality	Various		
County Board District(s)	1, 2, 3, 4, 5, 6		
Congressional District(s)	ALL		
Description		Upgrade or Replace Uninterruptable Power Supply and communication equipment in signal systems across county.	

Project Cost by Phase							
Phase	2024	2025	2026	2027	2028	MYB	Total
C	\$731,000	\$750,000	\$0	\$0	\$0	\$0	\$1,481,000
Total	\$731,000	\$750,000	\$0	\$0	\$0	\$0	\$1,481,000

Funding by Source							
Source	2024	2025	2026	2027	2028	MYB	Total
County_MotorFuelTax	\$731,000	\$750,000	\$0	\$0	\$0	\$0	\$1,481,000
Total	\$731,000	\$750,000	\$0	\$0	\$0	\$0	\$1,481,000




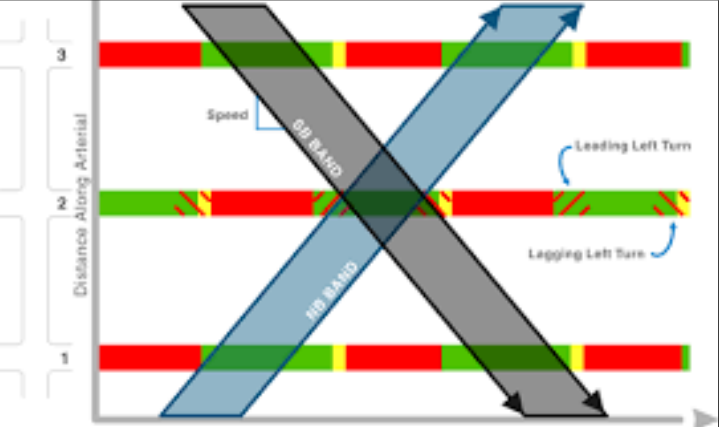
Project		Various - Traffic Signal Coordination and Timing	
Project Information		Project Map/Image	
Section	22-OSCAT-03/04-EG	Image not found.	
Status	Active		
Activity Code	VV22OSCAT		
County Hwy #	Various		
Project Length	N/A		
eTIP Reference			
Lead Agency	DuPage County		
Letting Agency	DuPage County		
Letting Year	0		
Project Type	Operations		
Project SubType	TrafficSigSystem		
Activity	Coordinate		
Impact Fee Elig	No		
Municipality	Various		
County Board District(s)	1, 2, 3, 4, 5, 6		
Congressional District(s)	ALL		
Description	Traffic signal coordination and timing studies for the county highway network.		

Project Cost by Phase							
Phase	2024	2025	2026	2027	2028	MYB	Total
E2	\$150,000	\$180,000		\$180,000		\$180,000	\$510,000
Total	\$150,000	\$180,000		\$180,000		\$180,000	\$510,000

Funding by Source							
Source	2024	2025	2026	2027	2028	MYB	Total
County_LocalGasTax	\$150,000	\$180,000		\$180,000		\$180,000	\$510,000
Total	\$150,000	\$180,000		\$180,000		\$180,000	\$510,000

Project Images

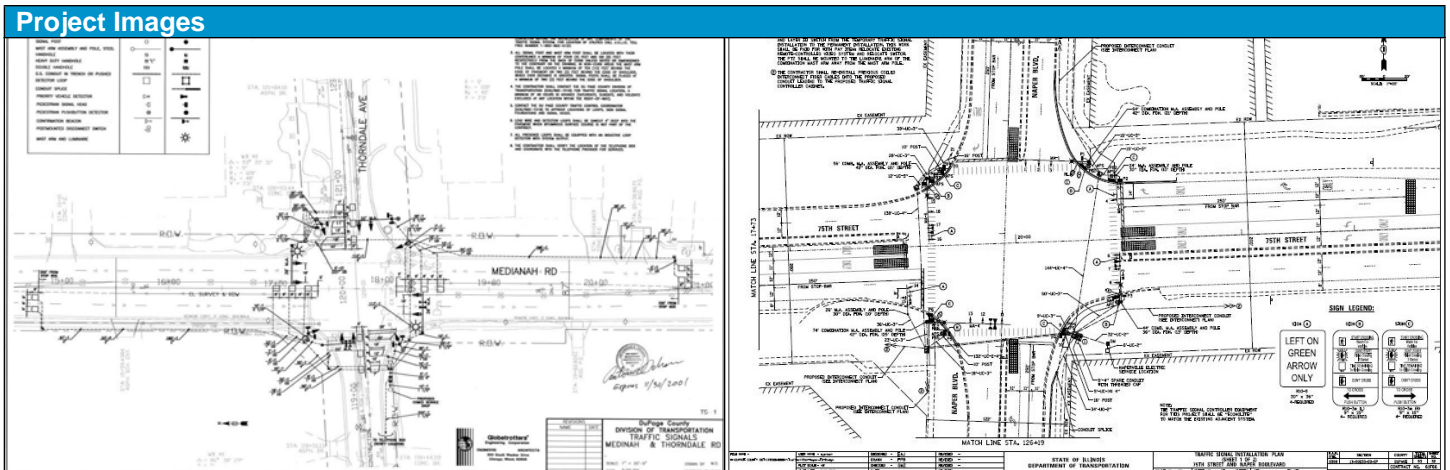




Project		Various - Traffic Signal Design Services	
Project Information		Project Map/Image	
Section	23-TSENG-04-EG	Image not found.	
Status	Active		
Activity Code	VV23TSDSGN		
County Hwy #	Various		
Project Length	N/A		
eTIP Reference			
Lead Agency	DuPage County		
Letting Agency	DuPage County		
Letting Year	0		
Project Type	ProfessionalService		
Project SubType	Engineering_Design		
Activity	Design		
Impact Fee Elig	No		
Municipality	Various		
County Board District(s)	1, 2, 3, 4, 5, 6		
Congressional District(s)	ALL		
Description		Traffic signal design services for new, modernized and temporary signals and interconnected systems.	

Project Cost by Phase							
Phase	2024	2025	2026	2027	2028	MYB	Total
E2	\$324,800	\$400,000		\$400,000		\$400,000	\$1,124,800
Total	\$324,800	\$400,000		\$400,000		\$400,000	\$1,124,800


Funding by Source							
Source	2024	2025	2026	2027	2028	MYB	Total
County_LocalGasTax	\$324,800	\$400,000		\$400,000		\$400,000	\$1,124,800
Total	\$324,800	\$400,000		\$400,000		\$400,000	\$1,124,800



Project		Various - Traffic Signal LED Replacement	
Project Information		Project Map/Image	
Section	23-TSUPG-07-GM	Image not found.	
Status	Active		
Activity Code	VV23TSUPG		
County Hwy #	Various		
Project Length	N/A		
eTIP Reference			
Lead Agency	DuPage County		
Letting Agency	DuPage County		
Letting Year			
Project Type	StateofGoodRepair		
Project SubType	TrafficSignal		
Activity	Reconstruct_Replace		
Impact Fee Elig	No		
Municipality	Various		
County Board District(s)	1, 2, 3, 4, 5, 6		
Congressional District(s)	ALL		
Description		Replacement of LED traffic signal heads for traffic safety and energy efficiency.	

<i>Project Cost by Phase</i>							
Phase	2024	2025	2026	2027	2028	MYB	Total
C	\$350,000	\$300,000	\$300,000	\$300,000	\$300,000	\$300,000	\$1,550,000
Total	\$350,000	\$300,000	\$300,000	\$300,000	\$300,000	\$300,000	\$1,550,000

<i>Funding by Source</i>							
Source	2024	2025	2026	2027	2028	MYB	Total
County_MotorFuelTax	\$350,000	\$300,000	\$300,000	\$300,000	\$300,000	\$300,000	\$1,550,000
Total	\$350,000	\$300,000	\$300,000	\$300,000	\$300,000	\$300,000	\$1,550,000



Project		Various - Traffic Signal Mast Arm Replacement	
Project Information		Project Map/Image	
Section	22-TSMAR-11-GM	Image not found.	
Status	Active		
Activity Code	VV22TSMAR		
County Hwy #	Various		
Project Length	N/A		
eTIP Reference			
Lead Agency	DuPage County		
Letting Agency	DuPage County		
Letting Year	0		
Project Type	StateofGoodRepair		
Project SubType	TrafficSignal		
Activity	Reconstruct_Replace		
Impact Fee Elig	No		
Municipality	Various		
County Board District(s)	1, 2, 3, 4, 5, 6		
Congressional District(s)	ALL		
Description		Replacement of traffic signal mast arms and traffic signal heads at various intersections across the county.	

Project Cost by Phase							
Phase	2024	2025	2026	2027	2028	MYB	Total
C	\$601,100	\$600,000	\$0	\$600,000	\$0		\$1,801,100
Total	\$601,100	\$600,000	\$0	\$600,000	\$0		\$1,801,100


Funding by Source							
Source	2024	2025	2026	2027	2028	MYB	Total
County_MotorFuelTax	\$601,100	\$600,000	\$0	\$600,000	\$0		\$1,801,100
Total	\$601,100	\$600,000	\$0	\$600,000	\$0		\$1,801,100



Project		Various - Traffic Signal Modernization	
Project Information		Project Map/Image	
Section	21-00237-10-TL	Image not found.	
Status	Active		
Activity Code	VV21TSMOD		
County Hwy #	Various		
Project Length	N/A		
eTIP Reference			
Lead Agency	DuPage County		
Letting Agency	DuPage County		
Letting Year	0		
Project Type	StateofGoodRepair		
Project SubType	TrafficSignal		
Activity	Modernize		
Impact Fee Elig	No		
Municipality	Various		
County Board District(s)	1,2,3,4,5,6		
Congressional District(s)	ALL		
Description		Various traffic signal upgrades including mast arm posts, controllers, cabinets, miscellaneous hardware.	

Project Cost by Phase							
Phase	2024	2025	2026	2027	2028	MYB	Total
C	\$825,000	\$0	\$825,000	\$0	\$825,000	\$825,000	\$2,475,000
Total	\$825,000	\$0	\$825,000	\$0	\$825,000	\$825,000	\$2,475,000


Funding by Source							
Source	2024	2025	2026	2027	2028	MYB	Total
County_MotorFuelTax	\$825,000	\$0	\$825,000	\$0	\$825,000	\$825,000	\$2,475,000
Total	\$825,000	\$0	\$825,000	\$0	\$825,000	\$825,000	\$2,475,000



Project		Various - Trail Counts	
Project Information		Project Map/Image	
Section		Image not found.	
Status	Proposed		
Activity Code	VV24TRLCNT		
County Hwy #	Various		
Project Length	N/A		
eTIP Reference			
Lead Agency	DuPage County		
Letting Agency	DuPage County		
Letting Year	0		
Project Type	ProfessionalService		
Project SubType	Planning_Feasibility		
Activity	Study		
Impact Fee Elig	No		
Municipality	Various		
County Board District(s)	1, 2, 3, 4, 5, 6		
Congressional District(s)	ALL		
Description		Trail count program funded through IDOT State Planning Resources Grant	

Project Cost by Phase							
Phase	2024	2025	2026	2027	2028	MYB	Total
E1	\$90,000						\$90,000
Total	\$90,000						\$90,000

Funding by Source							
Source	2024	2025	2026	2027	2028	MYB	Total
County_LocalGasTax	\$18,000						\$18,000
State_Other	\$72,000						\$72,000
Total	\$90,000						\$90,000



Project		Various - Trailscap Design and Maintenance (Countywide)	
Project Information		Project Map/Image	
Section	NA	Image not found.	
Status	Proposed		
Activity Code	VVTRLSCP		
County Hwy #	Various		
Project Length	N/A		
eTIP Reference			
Lead Agency	DuPage County		
Letting Agency	DuPage County		
Letting Year			
Project Type	SystemEnhancement		
Project SubType	BikePath_Trail		
Activity	Improve		
Impact Fee Elig	No		
Municipality	Various		
County Board District(s)	2, 3, 4, 5, 6		
Congressional District(s)	3, 6, 8, 11		
Description		Design and maintenance of various trail appurtenances and features along the Prairie Path, Great Western Trail and Southern DuPage Regional Trails.	

Project Cost by Phase							
Phase	2024	2025	2026	2027	2028	MYB	Total
E2	\$90,000						\$90,000
M		\$100,000	\$50,000	\$100,000	\$50,000	\$100,000	\$390,000
Total	\$90,000	\$100,000	\$50,000	\$100,000	\$50,000	\$100,000	\$390,000


Funding by Source							
Source	2024	2025	2026	2027	2028	MYB	Total
County_LocalGasTax	\$90,000	\$100,000	\$50,000	\$100,000	\$50,000	\$100,000	\$390,000
Total	\$90,000	\$100,000	\$50,000	\$100,000	\$50,000	\$100,000	\$390,000

Project Images	
Image not found.	

Project		Various - Underground Utility Location (JULIE)	
Project Information		Project Map/Image	
Section	23-PULMS-04-MS	Image not found.	
Status	Active		
Activity Code	VV23UGUTIL		
County Hwy #	Various		
Project Length	N/A		
eTIP Reference			
Lead Agency	DuPage County		
Letting Agency	DuPage County		
Letting Year			
Project Type	ProfessionalService		
Project SubType	Utility		
Activity	Locate		
Impact Fee Elig	No		
Municipality	Various		
County Board District(s)	1, 2, 3, 4, 5, 6		
Congressional District(s)	ALL		
Description		Underground utility location services in compliance with JULIE.	

Project Cost by Phase							
Phase	2024	2025	2026	2027	2028	MYB	Total
M	\$250,000	\$250,000	\$250,000	\$250,000	\$250,000	\$250,000	\$1,250,000
Total	\$250,000	\$250,000	\$250,000	\$250,000	\$250,000	\$250,000	\$1,250,000


Funding by Source							
Source	2024	2025	2026	2027	2028	MYB	Total
County_LocalGasTax	\$250,000	\$250,000	\$250,000	\$250,000	\$250,000	\$250,000	\$1,250,000
Total	\$250,000	\$250,000	\$250,000	\$250,000	\$250,000	\$250,000	\$1,250,000



Project		Walter-Byron Drainage
Project Information		Project Map/Image
Section		
Status	Proposed	
Activity Code	WALTER_DRNG	
County Hwy #	24	
Project Length	N/A	
eTIP Reference		
Lead Agency	DuPage County	
Letting Agency	DuPage County	
Letting Year	2025	
Project Type	Sustainability_Resilienc	
Project SubType	Drainage	
Activity	Improve	
Impact Fee Elig	No	
Municipality	Unincorporated	
County Board District(s)	1	
Congressional District(s)	8	
Description		Drainage improvements along and adjacent to Walter Drive.

Project Cost by Phase							
Phase	2024	2025	2026	2027	2028	MYB	Total
C	\$0	\$0	\$500,000	\$0	\$0	\$0	\$500,000
Total	\$0	\$0	\$500,000	\$0	\$0	\$0	\$500,000


Funding by Source							
Source	2024	2025	2026	2027	2028	MYB	Total
County_LocalGasTax	\$0	\$0	\$500,000	\$0	\$0	\$0	\$500,000
Total	\$0	\$0	\$500,000	\$0	\$0	\$0	\$500,000



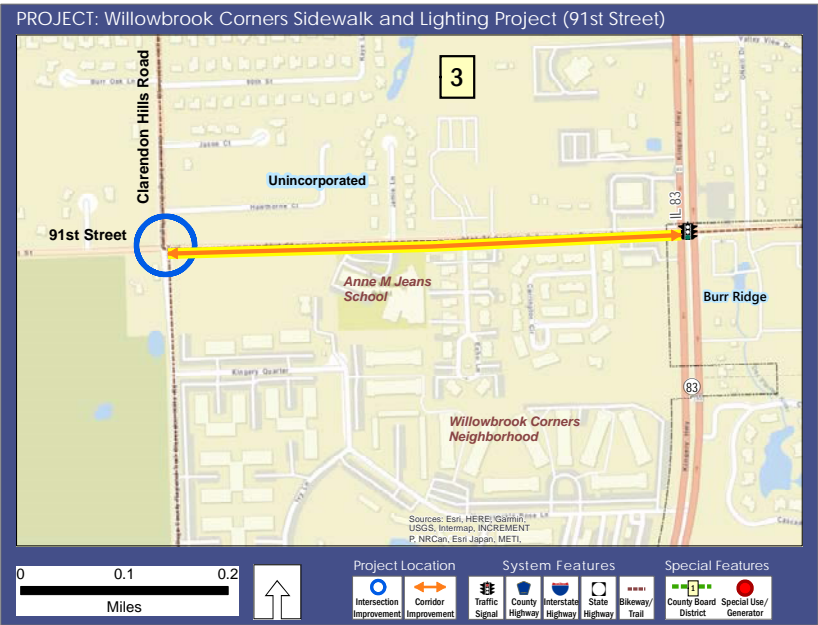
Project		Warrenville Road over East Branch DuPage River
Project Information		Project Map/Image
Section	14-00124-04-BR	
Status	Active	
Activity Code	WRNVLRD_EBDR_BR	
County Hwy #	3	
Project Length	0.27 mi	
eTIP Reference	08-15-0001	
Lead Agency	DuPage County	
Letting Agency	IDOT	
Letting Year	2023	
Project Type	StateofGoodRepair	
Project SubType	Bridge	
Activity	Reconstruct_Replace	
Impact Fee Elig	No	
Municipality	Lisle	
County Board District(s)	2	
Congressional District(s)	6	
Description		Replace Warrenville Road bridge at higher elevation, construction of retaining walls and path on the north side of the bridge.

Project Cost by Phase							
Phase	2024	2025	2026	2027	2028	MYB	Total
E2	\$74,050	\$0	\$0	\$0	\$0	\$0	\$74,050
E3	\$633,735	\$168,250	\$0	\$0	\$0	\$0	\$801,985
C	\$4,823,780	\$1,205,945	\$0	\$0	\$0	\$0	\$6,029,725
PA	\$376,860	\$753,715	\$376,860	\$0	\$0	\$0	\$1,507,435
Total	\$5,908,425	\$2,127,910	\$376,860	\$0	\$0	\$0	\$8,413,195

Funding by Source							
Source	2024	2025	2026	2027	2028	MYB	Total
County_MFTBond	\$450,910	\$921,965	\$376,860	\$0	\$0	\$0	\$1,749,735
Federal_Other	\$1,792,000	\$448,000	\$0	\$0	\$0	\$0	\$2,240,000
Federal_STP	\$3,665,515	\$757,945	\$0	\$0	\$0	\$0	\$4,423,460
Total	\$5,908,425	\$2,127,910	\$376,860	\$0	\$0	\$0	\$8,413,195



Project	Willowbrook Corners Sidewalk and Lighting (91st Street)	
Project Information	Project Map/Image	
Section		
Status	Proposed	
Activity Code	WLLWBRK_INF	
County Hwy #	NA	
Project Length	0.5 mi	
eTIP Reference		
Lead Agency	DuPage County	
Letting Agency	DuPage County	
Letting Year	2025	
Project Type	SystemEnhancement	
Project SubType	Sidewalk	
Activity	Construct	
Impact Fee Elig	No	
Municipalities	Unincorporated Burr Ridge	
County Board District(s)	3	
Congressional District(s)	11	
Description	Design and Construction of sidewalk and pedestrian lighting along 91st Street from IL 83 to Clarendon Hills Road. Project also involves complementary mobility services.	



Project Cost by Phase							
Phase	2024	2025	2026	2027	2028	MYB	Total
E2	\$150,000						\$150,000
E3		\$150,000					\$150,000
C		\$250,000	\$500,000				\$750,000
Total	\$150,000	\$400,000	\$500,000				\$1,050,000


Funding by Source							
Source	2024	2025	2026	2027	2028	MYB	Total
County_LocalGasTax	\$150,000	\$150,000	\$250,000				\$550,000
County_Other		\$250,000	\$250,000				\$500,000
Total	\$150,000	\$400,000	\$500,000				\$1,050,000



Project		Winfield Road Multi-Use Path (IL 56 to IL 38)
Project Information		Project Map/Image
Section	NA	
Status	Proposed	
Activity Code	WINFRD_MUP	
County Hwy #	13	
Project Length	1.9 mi	
eTIP Reference	NA	
Lead Agency	DuDOT	
Letting Agency	TBD	
Letting Year	0	
Project Type	Mobility	
Project SubType	BikePath_Trail	
Activity	Construct	
Impact Fee Elig	No	
Municipalities	Unincorporated, Winfield	
County Board District(s)	6	
Congressional District(s)	3	
Description		Conversion of screened path to paved multi-use path. Existing path in poor condition. Public has requested better access to Cantigny, Springbrook Path on Mack Road, St. James Farm and IPP-Aurora Branch. Preliminary and Design Engineering accomplished through Various contracts.

Project Cost by Phase							
Phase	2024	2025	2026	2027	2028	MYB	Total
E3	\$0	\$0	\$0	\$0	\$100,000	\$100,000	\$100,000
C	\$0	\$0	\$0	\$0	\$875,000	\$875,000	\$875,000
LA	\$0	\$0	\$50,000	\$50,000	\$0	\$0	\$100,000
Total	\$0	\$0	\$50,000	\$50,000	\$975,000	\$975,000	\$1,075,000


Funding by Source							
Source	2024	2025	2026	2027	2028	MYB	Total
County_LocalGasTax	\$0	\$0	\$50,000	\$50,000	\$100,000	\$100,000	\$200,000
County_Other	\$0	\$0	\$0	\$0	\$875,000	\$875,000	\$875,000
Total	\$0	\$0	\$50,000	\$50,000	\$975,000	\$975,000	\$1,075,000



Project		Yackley Avenue at US34/Ogden Avenue Intersection Improvement
Project Information		Project Map/Image
Section	NA	
Status	Proposed	
Activity Code	YACK_US34_INT	
County Hwy #	40	
Project Length	NA	
eTIP Reference		
Lead Agency	DuDOT	
Letting Agency	IDOT	
Letting Year	2029	
Project Type	System Enhancement	
Project SubType	Intersection	
Activity	Channelize	
Impact Fee Elig	Yes	
Municipality	Lisle	
District	2	
Impact Fee District	8	
Participating Agencies	Illinois Department of Transportation	
Description		Intersection improvements include new capacity with left and right turn lanes, traffic signal relocation, some land acquisition.

Project Cost by Phase							
Phase	2024	2025	2026	2027	2028	MYB	Total
E1	\$0	\$0	\$0	\$180,000	\$180,000	\$0	\$360,000
E2	\$0	\$0	\$0	\$0	\$200,000	\$200,000	\$200,000
E3	\$0	\$0	\$0	\$0	\$0	\$400,000	\$0
C	\$0	\$0	\$0	\$0	\$0	\$2,000,000	\$0
LA	\$0	\$0	\$0	\$0	\$0	\$150,000	\$0
PA	\$0	\$0	\$0	\$0	\$0	\$2,000,000	\$0
Total	\$0	\$0	\$0	\$180,000	\$380,000	\$4,750,000	\$560,000

Funding by Source							
Source	2024	2025	2026	2027	2028	MYB	Total
County_LocalGasTax	\$0	\$0	\$0	\$180,000	\$380,000	\$2,750,000	\$560,000
Participation_IDOT	\$0	\$0	\$0	\$0	\$0	\$2,000,000	\$0
Total	\$0	\$0	\$0	\$180,000	\$380,000	\$4,750,000	\$560,000



Project		York Road (Devon Avenue to North of IL 19/Irving Park Road)
Project Information		Project Map/Image
Section	20-00171-08-FP	
Status	Active	
Activity Code	YORKRD_IL19_DVN	
County Hwy #	8	
Project Length	2.02 mi	
eTIP Reference		
Lead Agency	Illinois Tollway	
Letting Agency	Illinois Tollway	
Letting Year	2024	
Project Type	StateofGoodRepair	
Project SubType	Highway	
Activity	Reconstruct_Replace	
Impact Fee Elig	Yes	
Municipalities	Bensenville, Elk Grove	
County Board District(s)	1	
Congressional District(s)	3	
Participating Agencies	Illinois Tollway	
Description		Reconstruction of York Road, intersection improvements at IL 390 ramps, sidewalk and curb ramp improvements.

Project Cost by Phase							
Phase	2024	2025	2026	2027	2028	MYB	Total
E2	\$289,425	\$578,900	\$289,425				\$1,157,750
E3	\$578,875	\$1,157,750	\$578,875				\$2,315,500
PA	\$5,549,300	\$9,781,530	\$2,953,720	\$5,350,950			\$23,635,500
Total	\$6,417,600	\$11,518,180	\$3,822,020	\$5,350,950			\$27,108,750

Funding by Source							
Source	2024	2025	2026	2027	2028	MYB	Total
County_LocalGasTax	\$5,549,300	\$9,781,530	\$2,953,720	\$5,350,950			\$23,635,500
County_MotorFuelTax	\$868,300	\$1,736,650	\$868,300				\$3,473,250
Total	\$6,417,600	\$11,518,180	\$3,822,020	\$5,350,950			\$27,108,750

